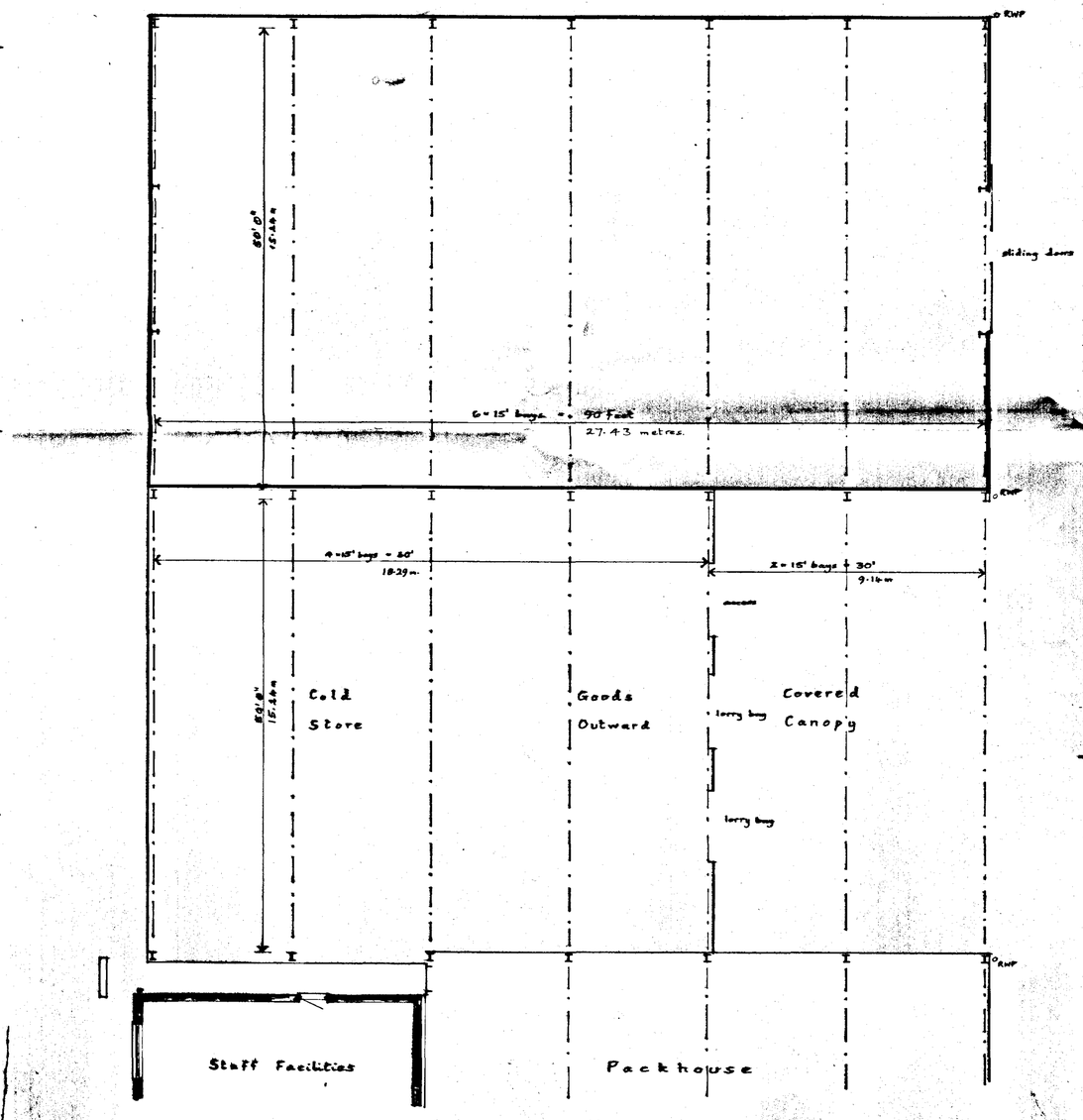



South Elevation

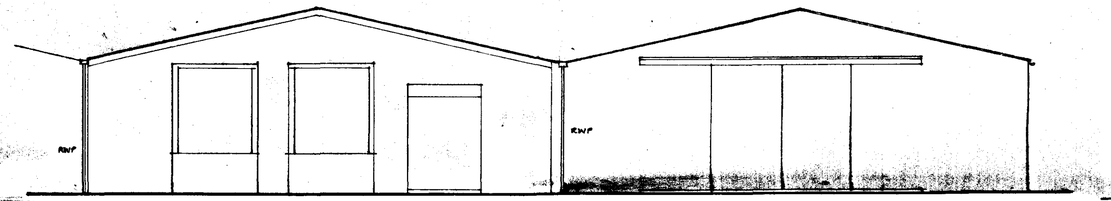

West Elevation.

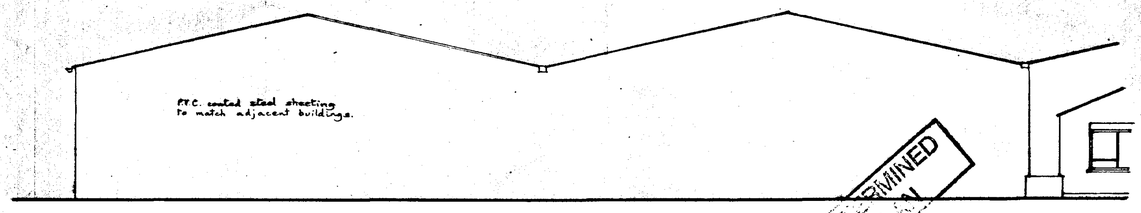

East Elevation.

DETERMINED PLAN

SOUTH HOLLAND DC
HOUSING & PLANNING
18 DEC 1996
Ref: 1158/96

D. Brand and Sons,
Birds Drove, SURFLEET
Covered Canopy and Replacement Shed

Written dimensions to be used in preference to scaled, and all measurements to be verified by checking on site.

Local Authority Ref.
Planning
Building Regulations

Scale 1:100

Drawing No. 961218

Date Dec. 1996

A. ROFFE
BUILDING DESIGN & PLANS
1, Green Lane,
SPALDING, Lincs. PE11 2YB
Tel: 01775-723 680 ©