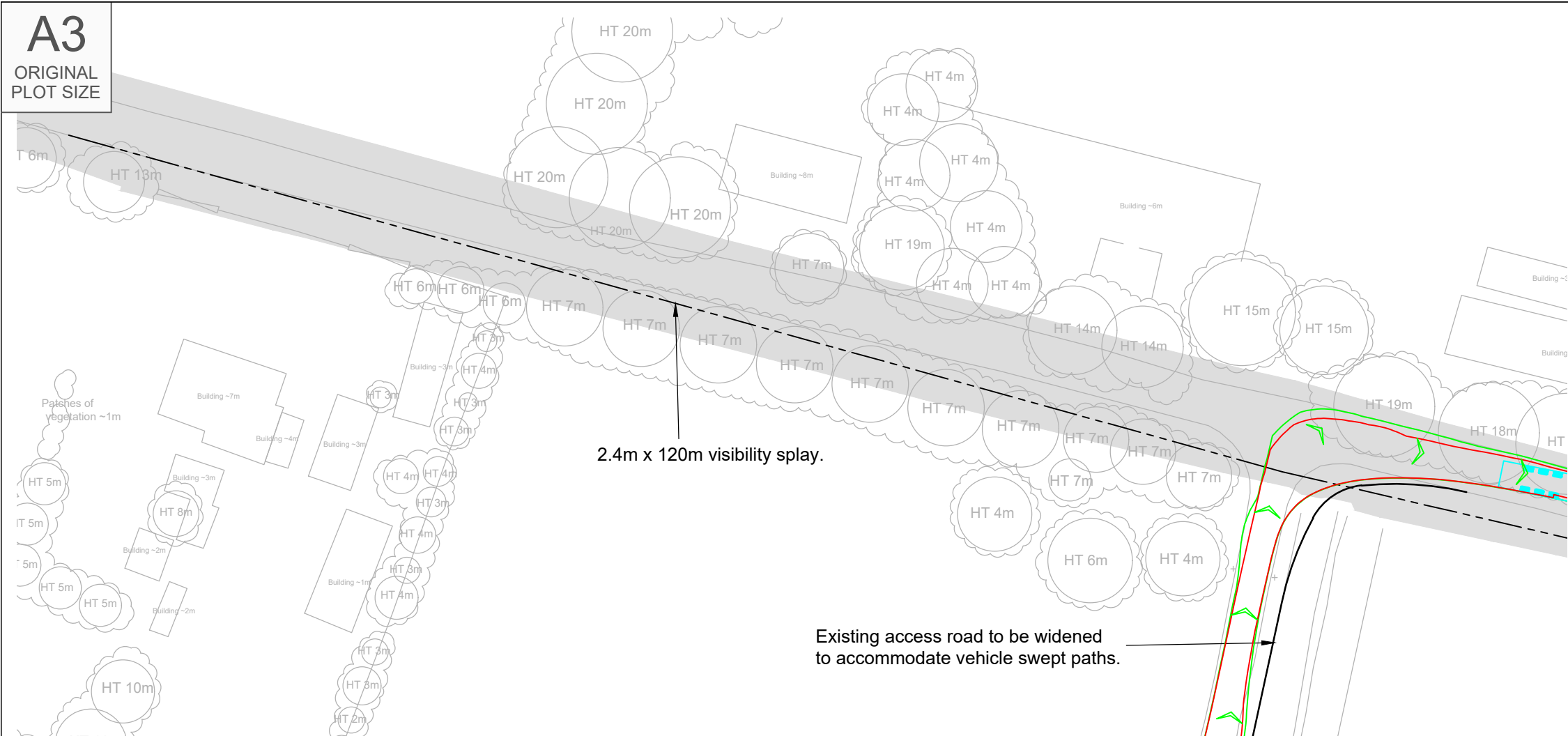


A3
ORIGINAL
PLOT SIZE



Reproduced from Ordnance Survey Superplan Data with the permission of The Controller of Her Majesty's Stationery Office. Crown Copyright - Licence No. AL100034021


NOTES:

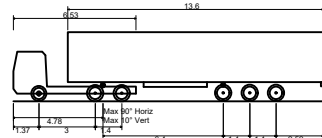
1. Topographical survey undertaken by Enso Energy.

KEY

 Wheel Track

 Vehicle Body Overhang

 Approximate extent of adopted highway maintainable at public expense by Lincolnshire County Council (based on Ordnance Survey data and is indicative only).



Max Legal Length (UK) Articulated Vehicle (16.5m)	
Overall Length	16.500m
Overall Width	2.550m
Overall Body Height	3.681m
Min Body Ground Clearance	0.411m
Max Track Width	2.500m
Lock to lock time	6.00s
Kerb to Kerb Turning Radius	6.530m

D	16.08.21	Access road widening revised and vehicle tracked to suit.	PSW	RR	JD
C	12.08.21	Updated with topographical survey, access redrawn, vehicle tracked to suit, highway boundary added, scale value corrected.	PSW	RR	JD
B	11.08.21	Clarification on Autotrack lines	SG	RR	JD
A	05.08.21	Clarification on Autotrack lines	SG	RR	JD

Rev	Date	Details	Drawn by	Checked by	Approved by
-----	------	---------	----------	------------	-------------

Bristol
Cambridge
London
Manchester
Oxford
Welwyn Garden City



25 King Street
Bristol
BS1 4PB
0117 925 9400

www.tpa.uk.com

CLIENT:

ENSO ENERGY LTD

PROJECT:

GUNTHORPE ROAD SOLAR FARM

TITLE:

Access Design

STATUS:

INFORMATION

SCALE: 1:500	DATE: 13.04.21	DRAWN: SG	CHECKED: RR	APPROVED: JD
-----------------	-------------------	--------------	----------------	-----------------

JOB NO: 2102-022	DRAWING NO: SK 01	REVISION: D
---------------------	----------------------	----------------