

ELEVATION LOOKING SOUTH

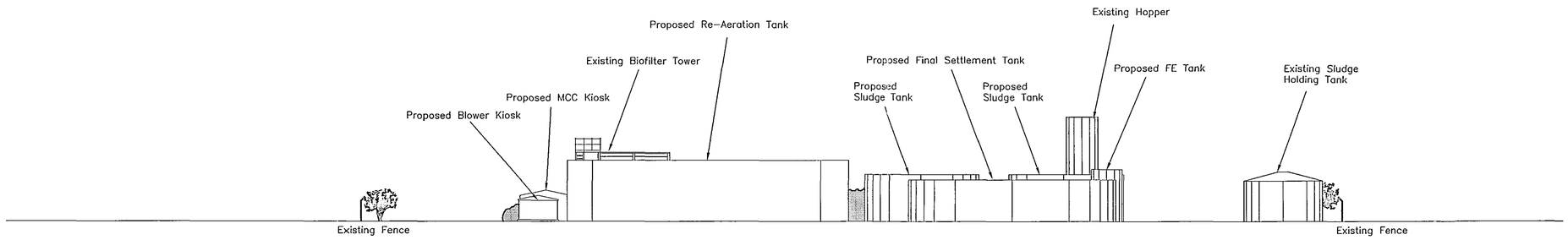

ELEVATION LOOKING WEST

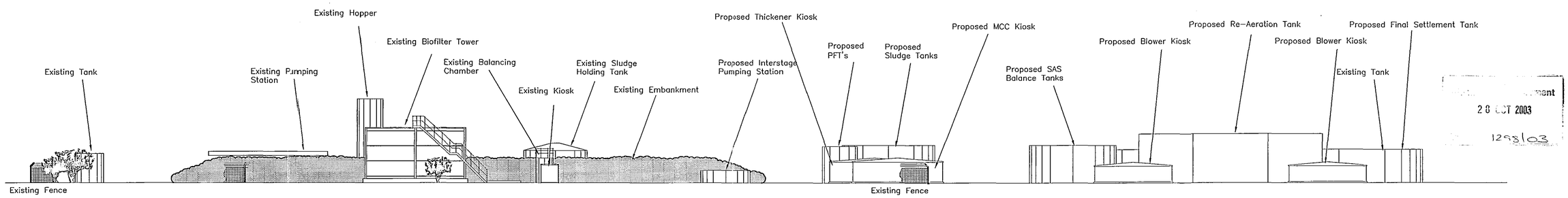

ELEVATION LOOKING NORTH

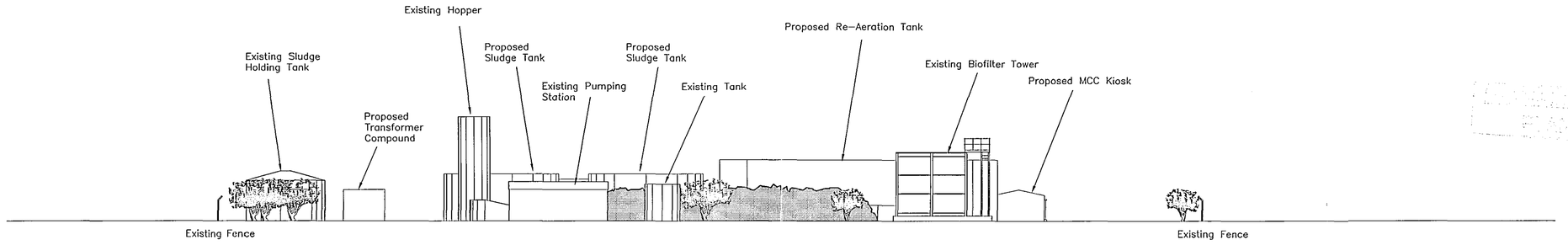

ELEVATION LOOKING EAST

28 OCT 2003
1298/03

Highways & Planning Directorate
- 2 SEP 2003
Planning & Conservation

NOTES:-

1. DO NOT SCALE DIMENSIONS FROM THIS DRAWING

2. THIS DRAWING TO BE READ IN CONJUNCTION WITH DRAWING No. SEW-03093-400

REV	DETAILS	BY	DATE
C			
B			
A			

All copyright and design right subsisting in this document is the property of Anglian Water Services Limited, and may not be reproduced without Anglian Water's consent. This document and the information contained within it is confidential to Anglian Water Services Limited and may not be disclosed to any third party without Anglian Water's consent.

The information shown on this drawing is based on the best available information but the actual position of all apparatus must be regarded as approximate and MUST be established by trial holes. No liability whatsoever is accepted for any error or omission.

Reproduced from the Ordnance Survey map by Anglian Water Services Limited by permission of Ordnance Survey on behalf of the Controller of Her Majesty's Stationery Office. ©Crown copyright Anglian Water Services Limited, licence number WU298492.

anglianwater
TECHNOLOGY GROUP
Thorpe Wood House, Thorpe Wood, Peterborough, Cambridgeshire, PE3 6WT
Tel: 01733 414100 Fax: 01733 414111

PROJECT TITLE
SUTTON BRIDGE STW

DRAWING TITLE
PLANNING ELEVATIONS

SURVEYED	DRAWN GRW	DESIGNED IB
CHECKED	APPROVED	DATE 06-08-03
SCALE 1:250	A1	OCD CODE SUTBST
DRAWING No:- SEW-03093-401		REV