ROOF JOIST LAYOUT

less than
bridging
e pipes
forced
slabs.

Sleve
in 50mm

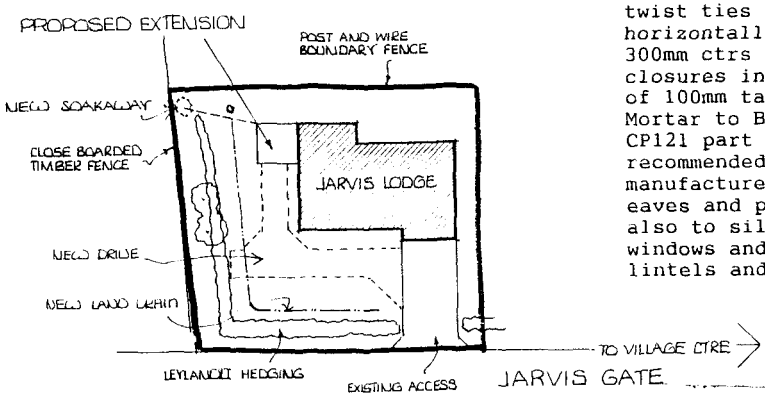

BLOCK PLAN 1:500

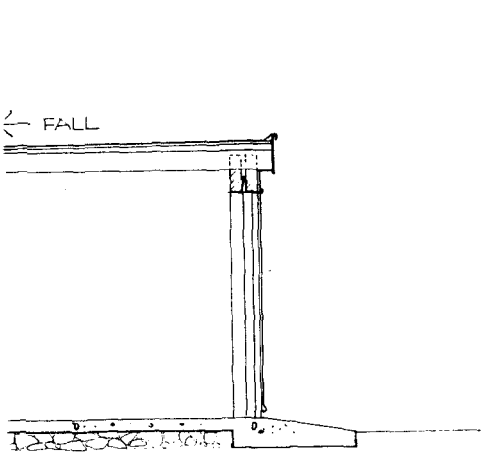

ON THRO

CAVITY WALL CONSTRUCTI
265mm cavity wall cons
100mm facing external
RENDER EXTERNALLY TO
EXISTING WALLS

65mm cavity: build in
Rockwool cavity wall i
boarding in accordance
manufacturers instruct
agreement certificate
100mm internal cavity
tarmac hemelite insula
blockwork.
Cavity walls to be tie
using galvanised iron
twist ties spaced 900m
horizontally and 450mm
300mm ctrs at unbonded
closures internal maso
of 100mm tarmac hemell
Mortar to B.R.E. digest
CP121 part 1 1973. And
recommended by brickwo
manufacturer. Close ca
eaves and provide bit
also to sills and jambs
windows and doors, at
lintels and also under

LIMITATIONS

This drawing is limited
information contained a
to contain a full speci
works. It is solely for
Building Regulation app
not be used as a contra
All dimensions shall be
actual work. Under no c
measurements be scaled
construction or orderin
All given dimensions sh
builder/contractor and
from commencement of si
The works will not be s
site by Poddingtons or
It is the client or the
to control workmanship,
adherence to specificat

STANDARDS

All materials to be new
and all components and
fitted and installed et
manufacturers instructi
Practice.
Materials shall conform
Standard specification
European Code equivalen

HEALTH AND SAFETY

The employer/client sha
contrator is conversant
necessary to achieve co
Safety legislation for
The employer/client is
need to comply with the
Management Regulations
Supervisor will be requ

H.M. LAND REGISTRY

TITLE NUMBER

LL 124991

ORDNANCE SURVEY PLAN REFERENCE	TF3918 TF4018	Scale 1/1250 Enlarged From 1/2500
COUNTY LINCOLNSHIRE	DISTRICT SOUTH HOLLAND	© Crown copyright

The boundaries shown by dotted lines have been plotted from the plans on the deeds. The title plan may be updated from later survey information

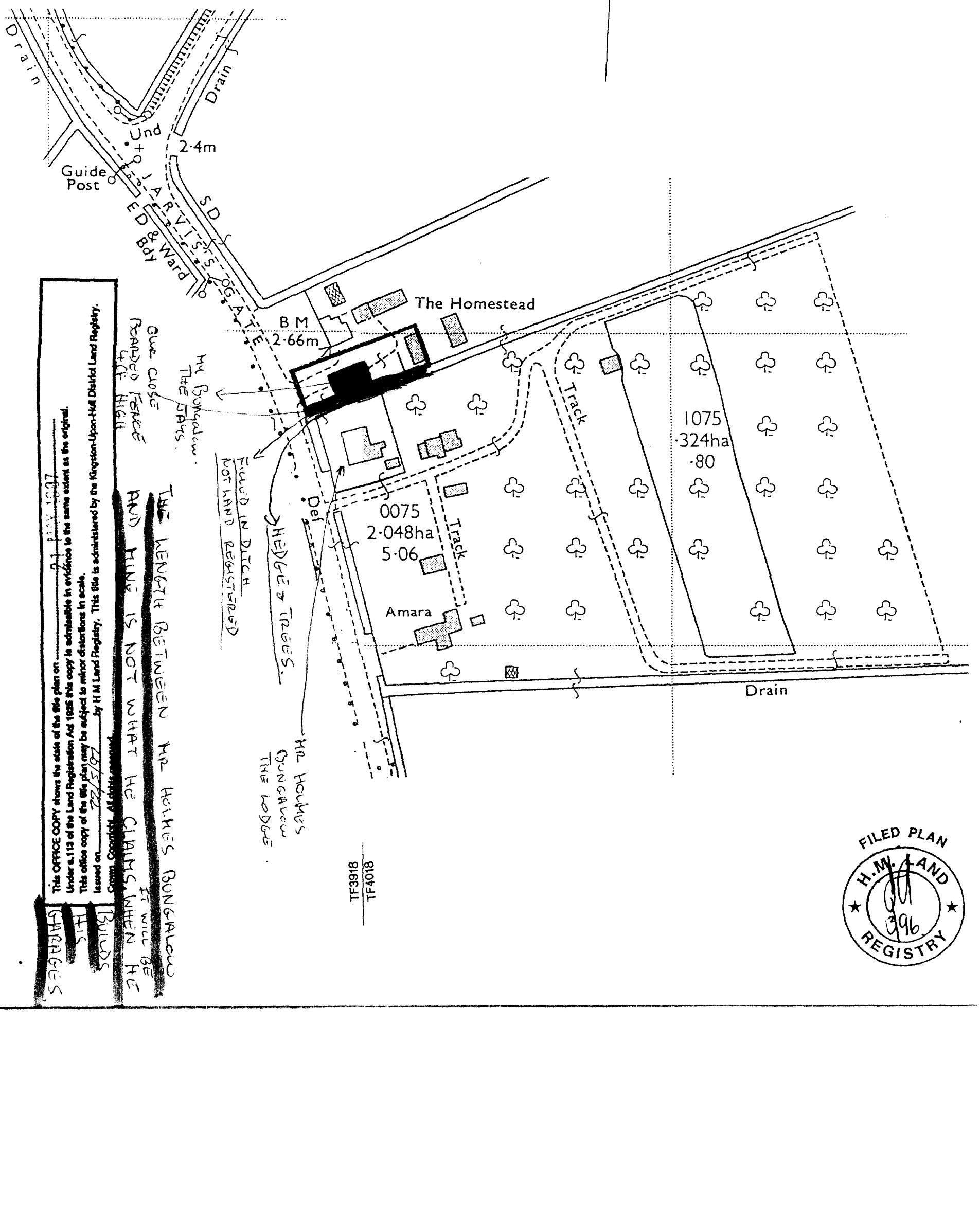

This OFFICE COPY shows the state of the title plan on 21 APR 1997
Under s.113 of the Land Registration Act 1925 this copy is admissible in evidence to the same extent as the original.
This office copy of the title plan may be subject to minor distortions in scale.
Issued on 20/5/22 by H M Land Registry. This title is administered by the Kingston-Upon-Hull District Land Registry.
Crown Copyright. All rights reserved.

FILED PLAN
H.M. LAND
396
REGISTRY