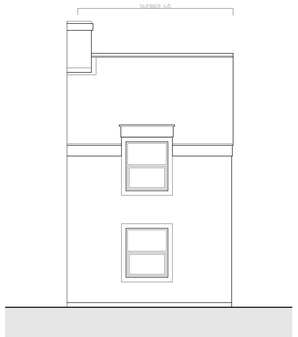

PROPOSED FRONT ELEVATION 1:100 - NORTH

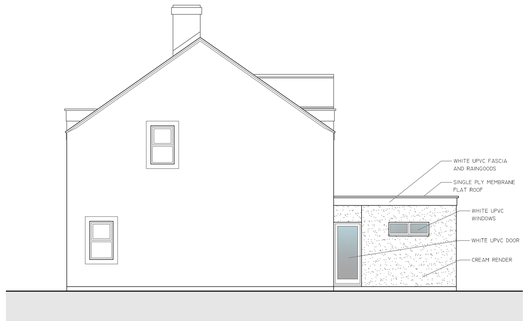

PROPOSED SIDE ELEVATION 1:100 - WEST

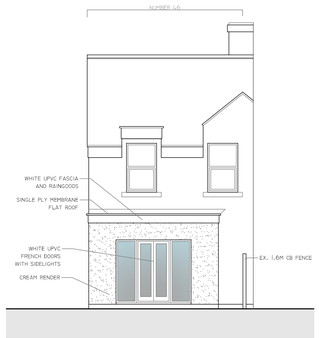

PROPOSED REAR ELEVATION 1:100 - SOUTH

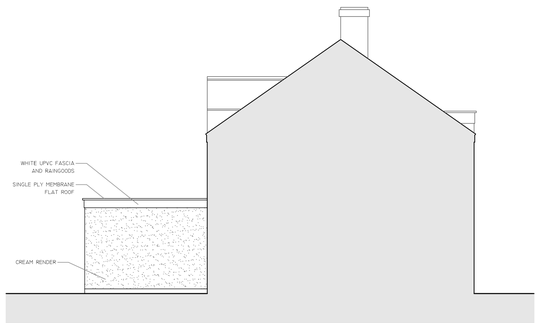

PROPOSED SIDE ELEVATION 1:100 - EAST

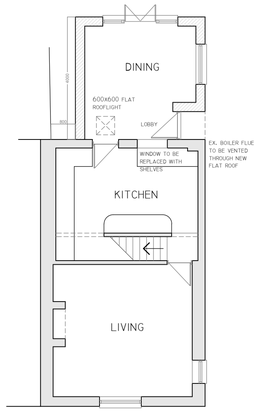

PROPOSED GROUND FLOOR PLAN 1:100

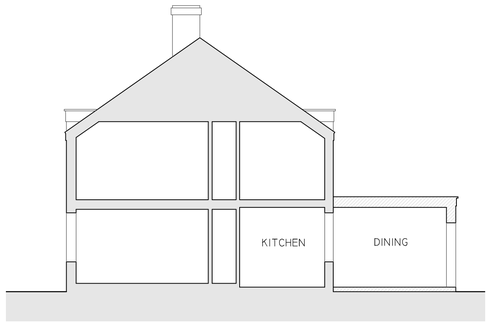

EXAMPLE SECTION 1:100

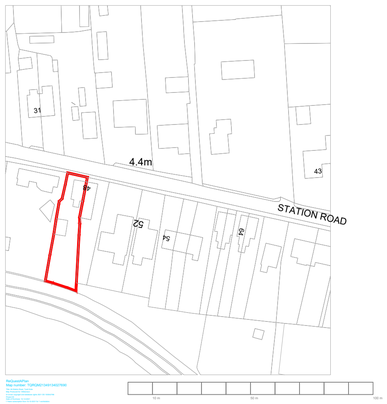

LOCATION PLAN 1:1250

PROPOSED SITE PLAN 1:100

NOTES:

ALL DIMENSIONS ARE TO BE CHECKED ON SITE PRIOR TO WORKS COMMENCING.

THIS DRAWING REPRESENTS DESIGN INTENT AND CONCEPT ONLY.

THE DESIGNER IS RESPONSIBLE FOR THE VISUAL ASPECTS OF THIS DESIGN, AND ALL SPECIFICATIONS PROVIDED RELATE SOLELY TO THE APPEARANCE OF THE DESIGN AND NOT MATTERS OF SERVICES OR STRUCTURAL SOUNDNESS AND/OR SAFETY. THE IMPLEMENTATION OF THIS DESIGN MUST COMPLY WITH THE MOST STRINGENT APPLICABLE UK PLANNING POLICIES AND BUILDING REGULATIONS. THIS DESIGNER IS NOT QUALIFIED TO DETERMINE STRUCTURAL APPROPRIATENESS OF THE DESIGN AND WILL NOT ASSUME RESPONSIBILITY FOR DAMAGES RESULTING THROUGH IMPROPER ENGINEERING AND / OR CONSTRUCTION.

THE ROLE OF PRINCIPAL DESIGNER WILL PASS ON TO THE CLIENT UPON SUBMISSION OF BUILDING REGULATIONS SITE NOTICE IF A CONTRACTOR IS NOT APPOINTED AS SUCH.

KEY

NUMBER 46

BUILDING SURVEYED

BUILDING FROM LOCATION PLAN

PROPOSED EXTENSION

PROPOSED EXTENSION

PROPOSED SINGLE STOREY REAR EXTENSION AND ALTERATIONS TO EXISTING DWELLING

46 STATION ROAD
TYDD GOTE
PE13 5QA

THE WILLIAMSON FAMILY

WHA130-110 -
PROPOSED DRAWING

JANUARY 2022
PAGE SIZE - A1