Do not scale directly from this drawing. All discrepancies are to be brought to the attention of the Practice.
The copyright to this drawing is owned by Trevor A Clay RIBA Ltd.

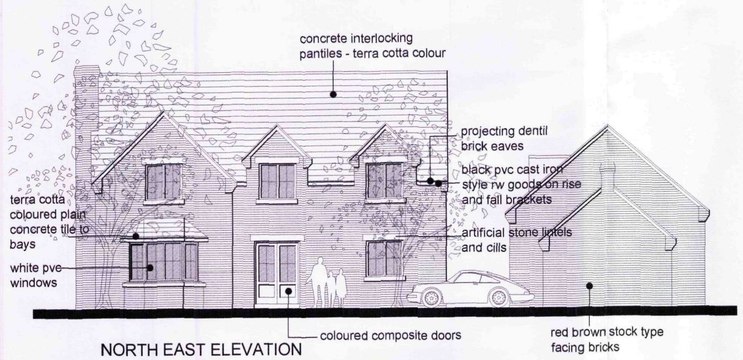

NORTH EAST ELEVATION



SOUTH EAST ELEVATION

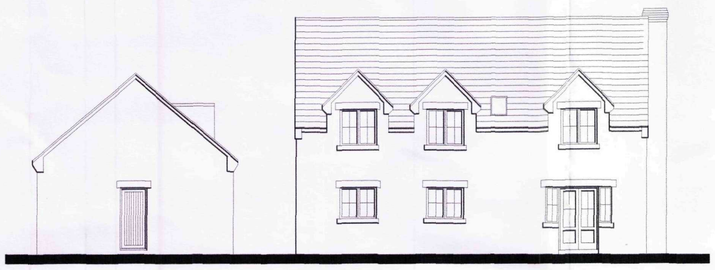

SOUTH WEST ELEVATION

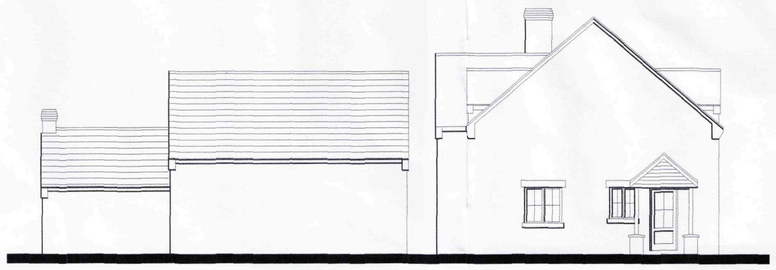

NORTH WEST ELEVATION

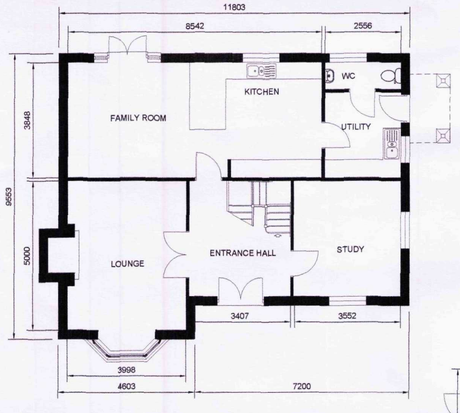

GROUND FLOOR PLAN

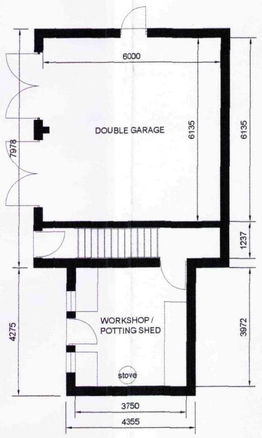

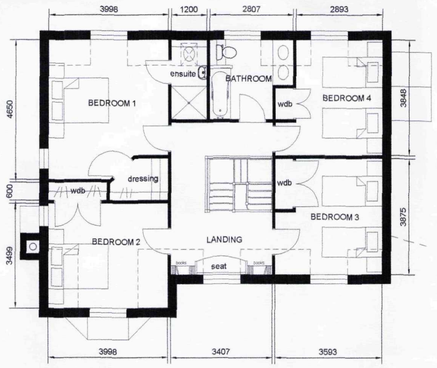

FIRST FLOOR PLAN



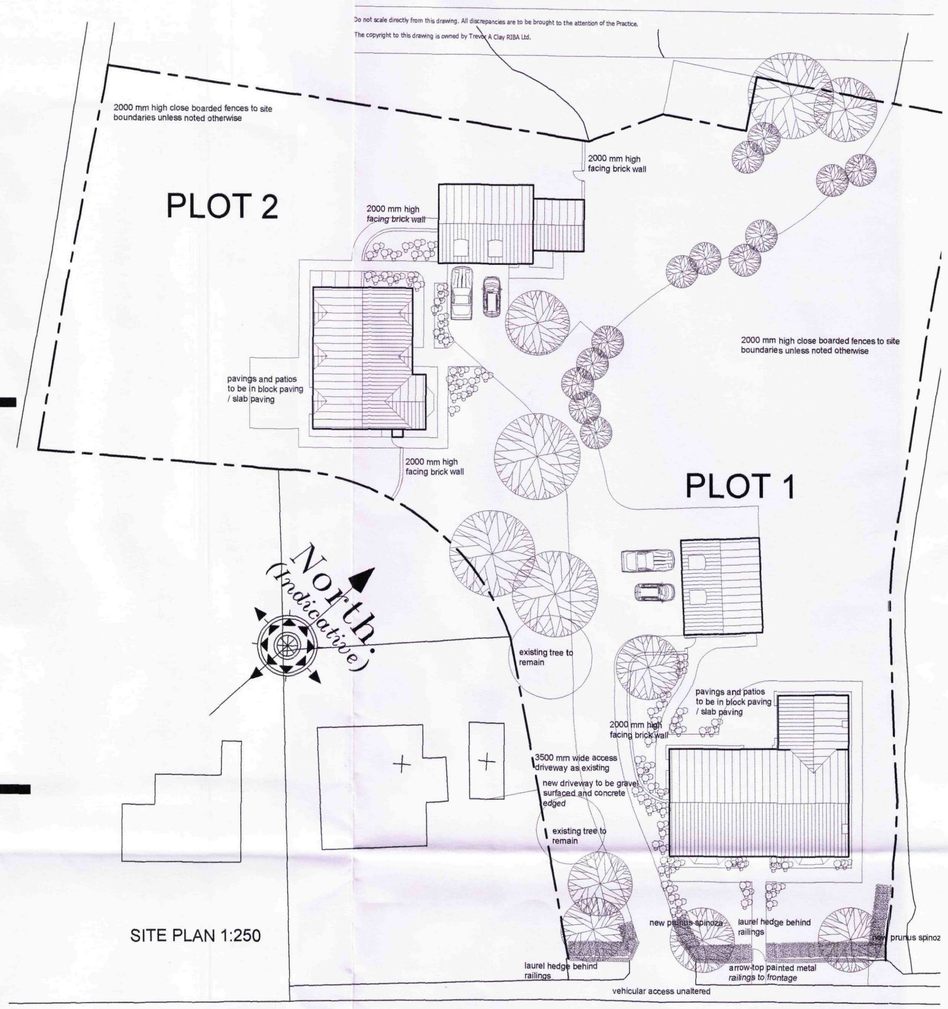

SITE PLAN 1:250



©Crown Copyright. All rights reserved. Licence no. 100019988

LOCATION PLAN 1:1250

SHDC
Planning & Development
20 JAN 2012
Ref: 0046-12

Revision	Date	Drawn	Description

Client Richard Brown

Project Development of Site at Broadgate, Weston.

Drawing Planning Drawing - plot 2, and Site Layout

Scale 1:100, 1:250, 1:1250 Drawn TAC Date 09/12/2011

Drawing No. 11/296/PA/00

Trevor A Clay RIBA Ltd, 14 Old Fendike Road, Weston Hills, Spalding, Lincs. PE126DD
01406 380027 07778 597975 trevor@tacarchitects.co.uk www.tacarchitects