

SOUTH EAST ELEVATION



NORTH EAST ELEVATION

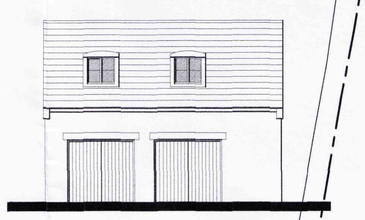

SW ELEVATION - garage



NORTH WEST ELEVATION



SOUTH WEST ELEVATION



NE ELEVATION - garage



SE ELEVATION - garage
NW similar but with no door

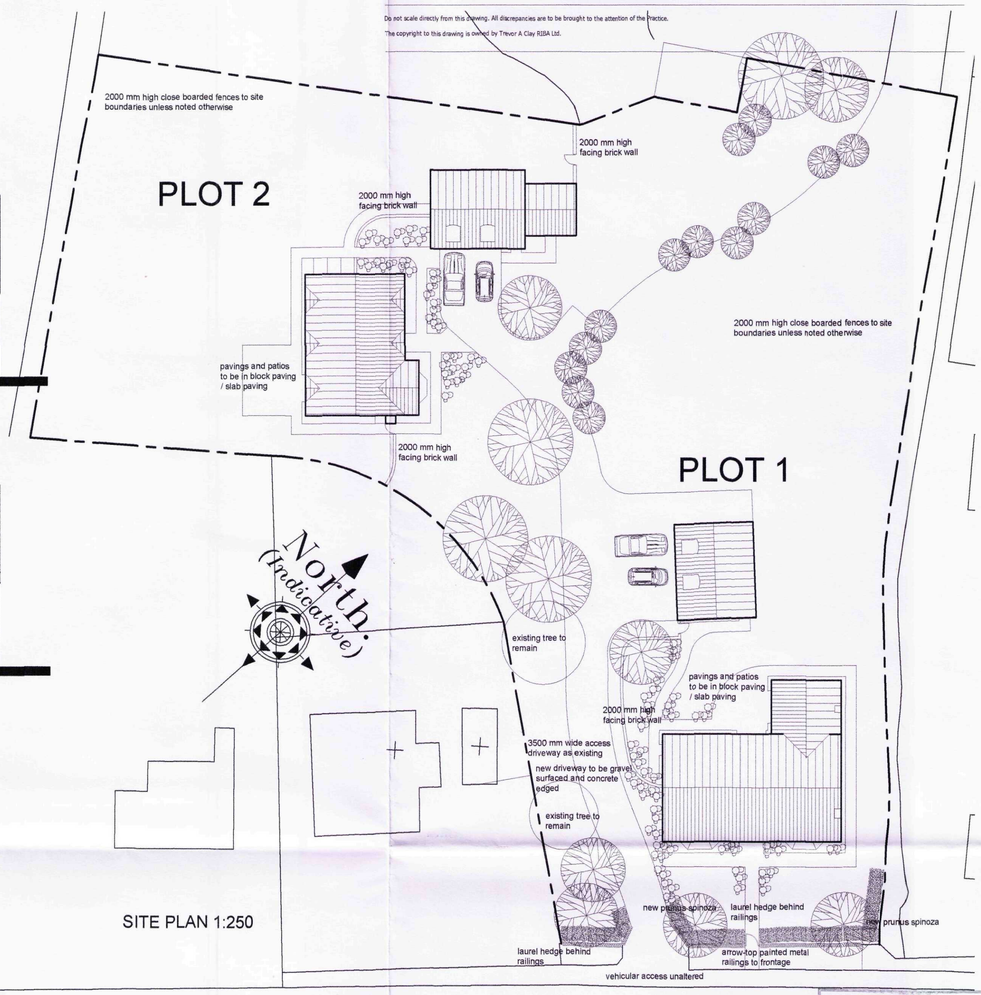

SITE PLAN 1:250

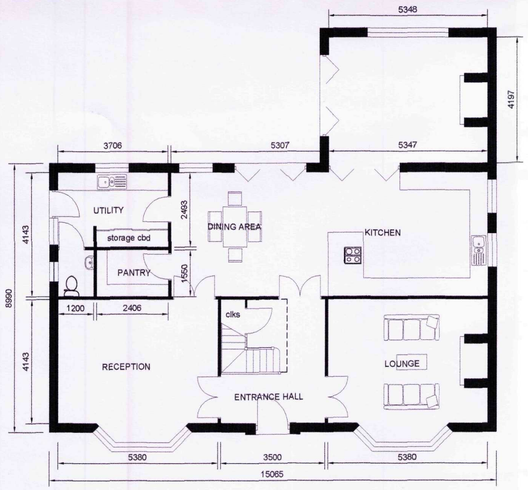

GROUND FLOOR PLAN

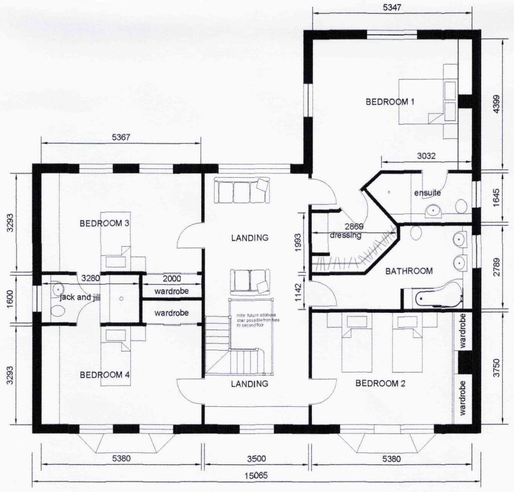

FIRST FLOOR PLAN

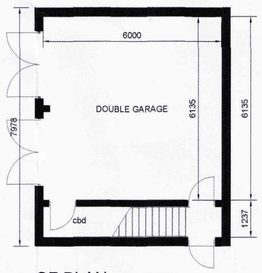

GF PLAN - garage

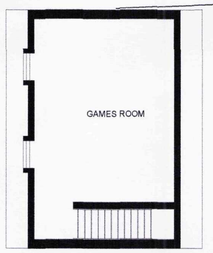

FF PLAN - garage

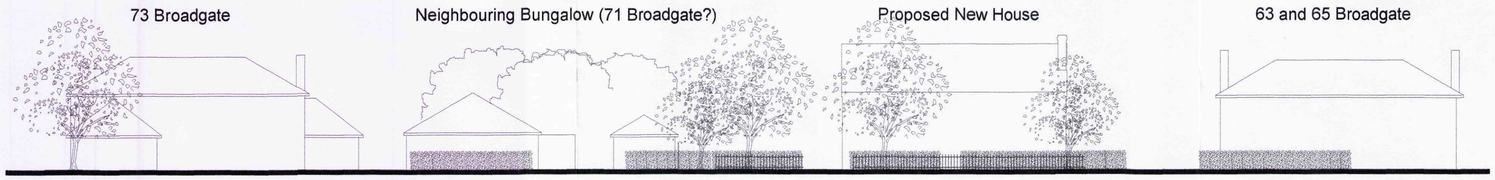

STREETSCENE 1:200

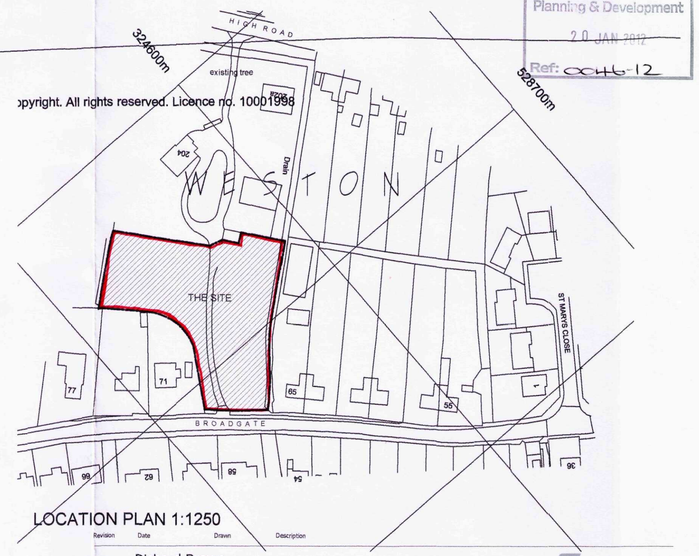

LOCATION PLAN 1:1250

SHDC Planning & Development 20 JAN 2012 Ref: 0611-12

Revision	Date	Drawn	Description

Client Richard Brown

Project Development of Site at Broadgate, Weston.

Drawing Planning Drawing - plot 1, and Site Layout

Scale 1:100, 1:250, 1:1250 Drawn TAC Date 04/01/2012

Drawing No. 11/296/PA/004

Trevor A Clay RIBA Ltd, 14 Old Fendike Road, Weston Hills, Spalding, Lincs. PE126DD
01406 380027 07778 597975 trevor@tacarchitects.co.uk www.tacarchitects.co.uk