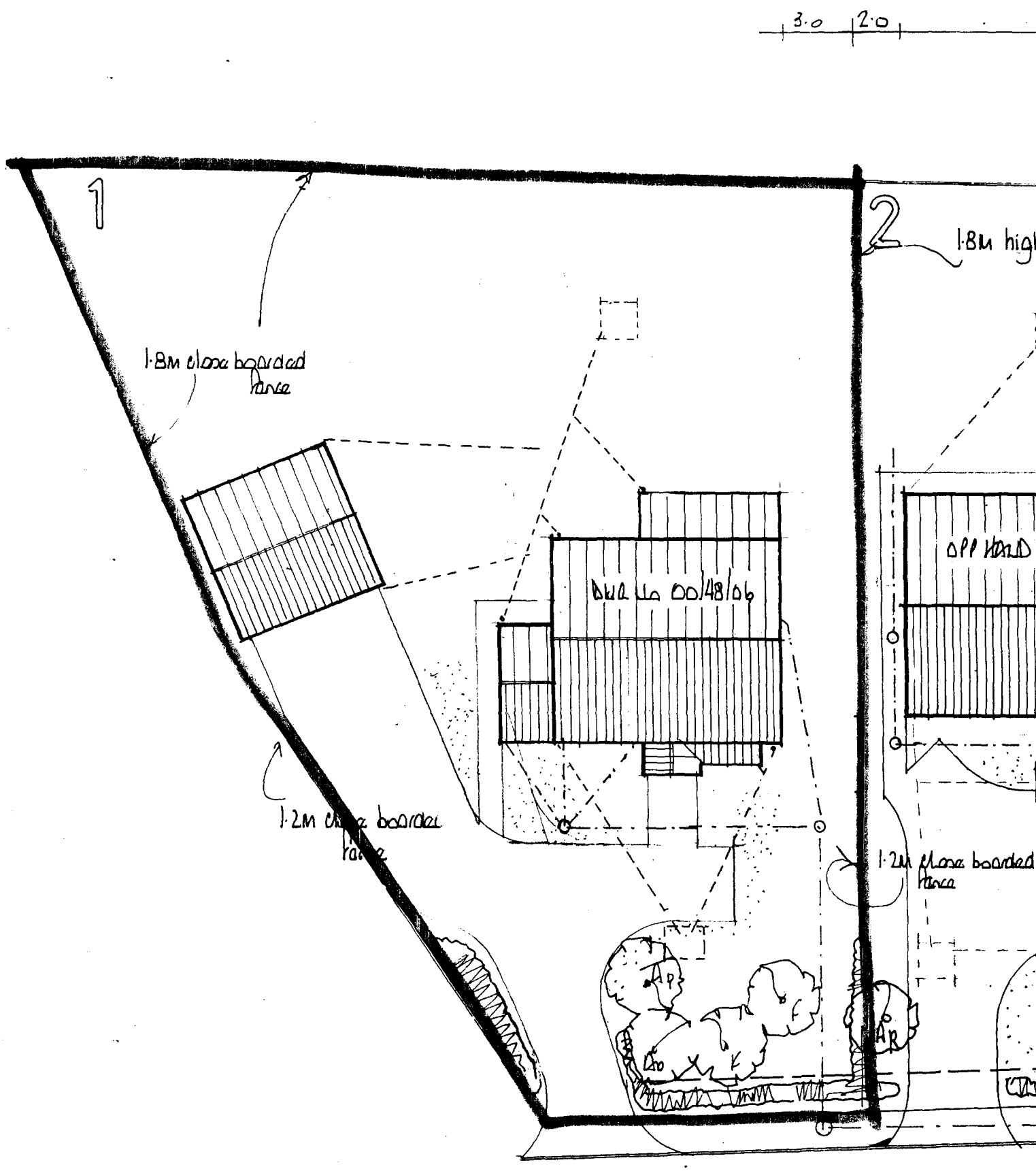

SOUTH HOLLAND DC
HOUSING & PLANNING

Ref: 6270/01



FRONT

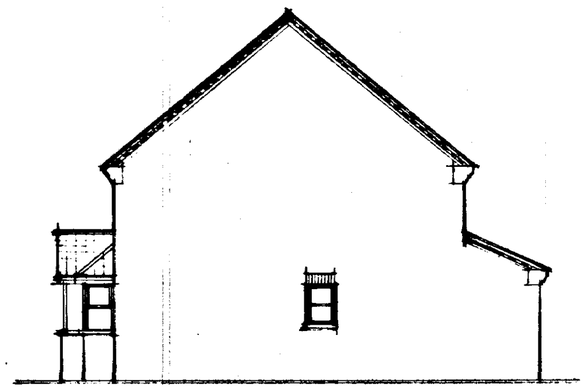

SIDE

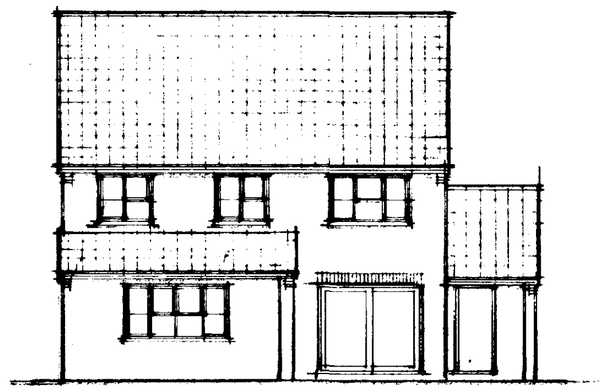

REAR

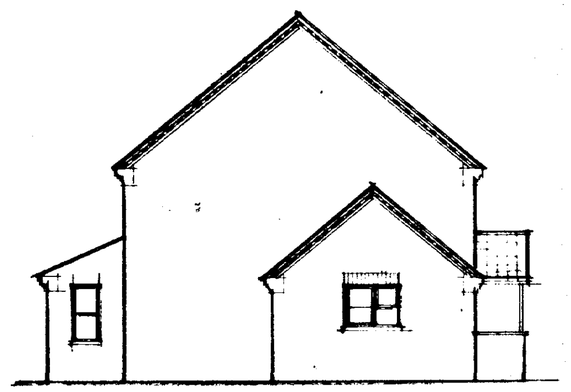

SIDE

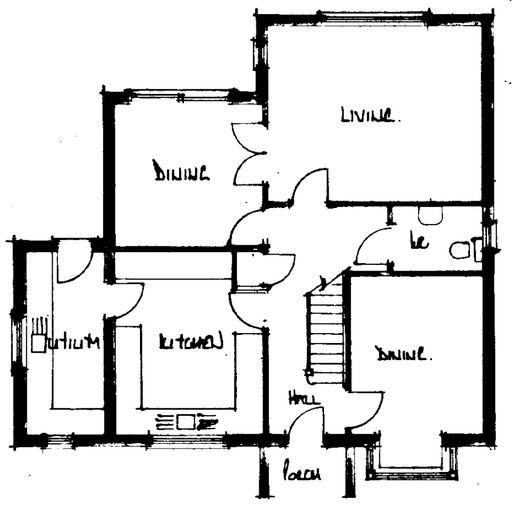

FLOOR PLAN

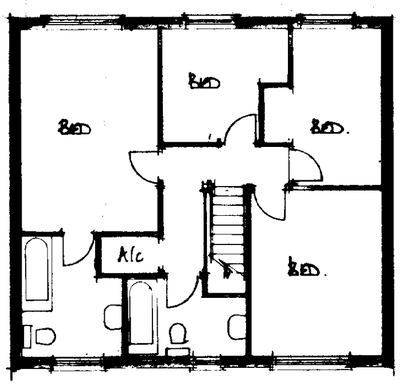

DETERMINED PLAN

SOUTH HOLLAND DC
HOUSING & PLANNING
06 MAR 2001
Ref: 0270/01

A	•	
	Date	Revisions

© copyright

East
Midlands
Design
Associates

"Willow Lodge",
Horseshoe Road,
Spalding,
Lincs PE11 3JA
Tel: Spalding (0775) 767968

Client
Lightwood Homes Developments Ltd

Job Title
Residential Development at
Broadgate
Weston Hills
Spalding.
Lincs

Drawing Title
Plans & Elevations of Dwelling at Plot 1.

Scale 1:100.

Date Jan 00 | Drawn by AL

Drg No 00148106 | Rev

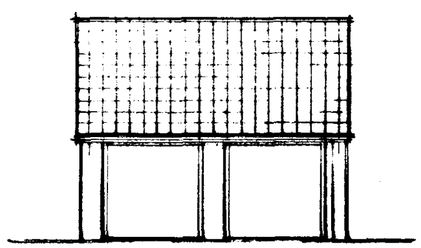

EAST



NORTH

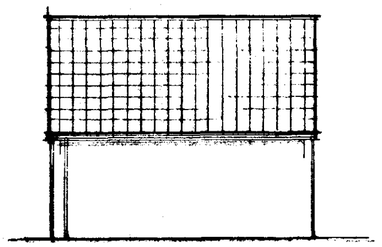

WEST

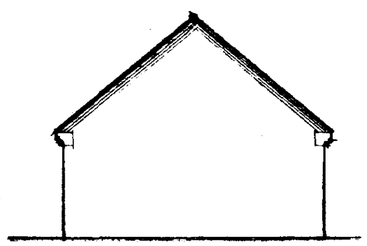

SOUTH

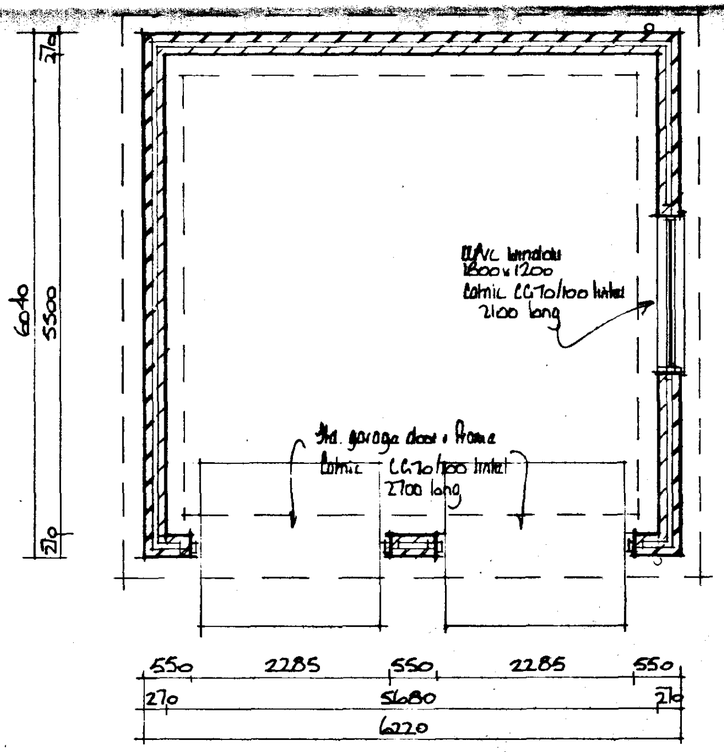

FLOOR PLAN

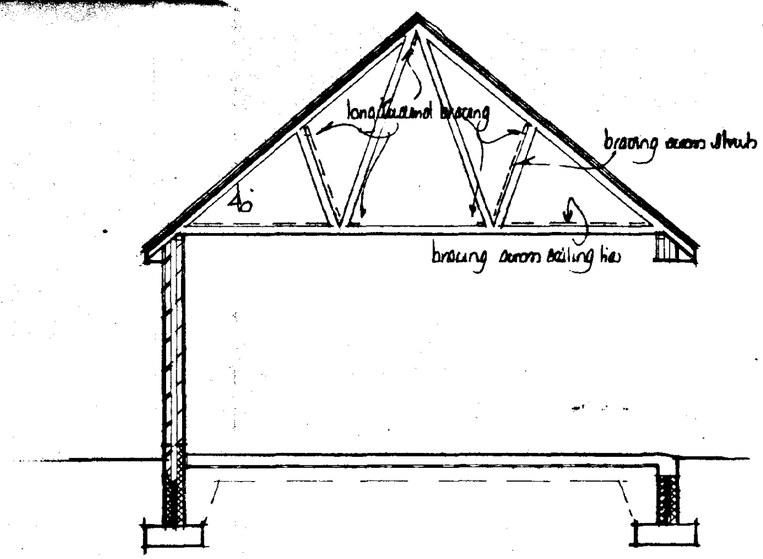

Garage construction to be generally as spec'd for dwelling.

DETERMINED PLAN

SOUTH HOLLAND DC
HOUSING & PLANNING
06 MAR 2001
Ref: 0270/01

A	Date	Revisions

© copyright

East Midlands Design Associates
"Willow Lodge",
Horseshoe Road,
Spalding
Lincs PE11 3JA
Tel Spalding (0775) 767968

Client: Westwood Homes Developments Ltd

Job Title: Proposed dwelling. Garage at Plot 1 Broadgate Weston Hills Spalding.

Drawing Title: Plan. Elevation of Garage

Scale: 1:50. 1:100

Date: May 00 | Drawn by: [illegible]

Drg No: 001 | Rev:

10/13 . 43/0612



front

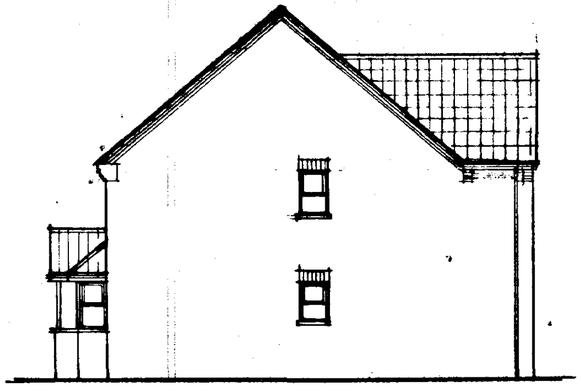

side



rear

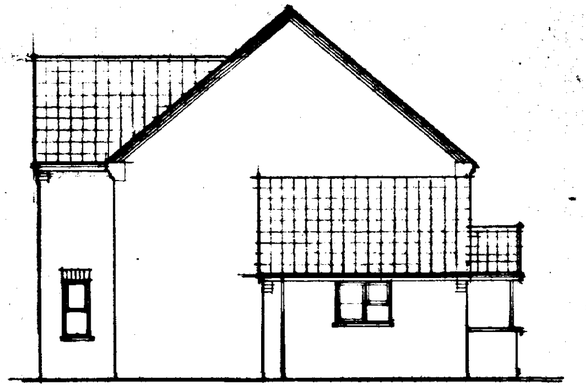

side

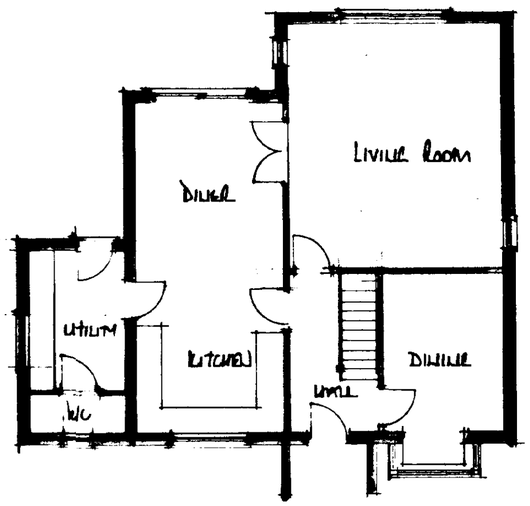

ground floor

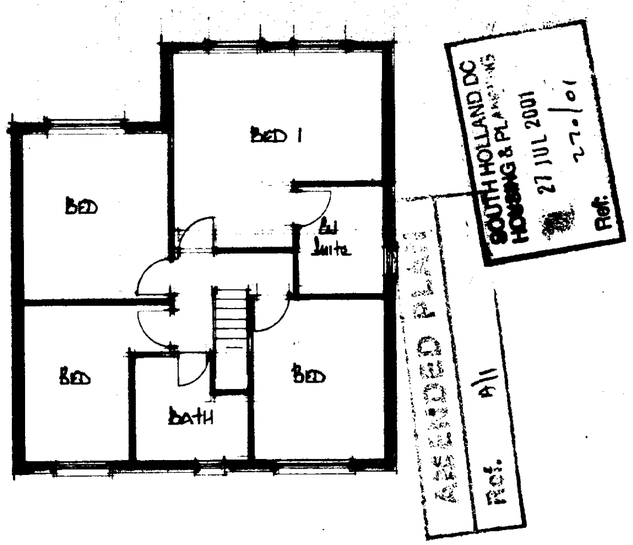

first floor

A	Date	Revisions

© copyright

East Midlands Design Associates
"Willow Lodge",
Horseshoe Road,
Spalding,
Lincs. PE11 3JA
Tel: Spalding (01775) 767988

Client: Westwood Homes Developments Ltd

Job Title: Residential Development At Broadgate, Horbling Fields, Spalding, Lincs

Drawing Title: Plans & Elevations Plot 1

Scale: 1:100

Date: July 01 | Drawn by: RCL

Drg. No: 00/48/06/A. | Rev:



front

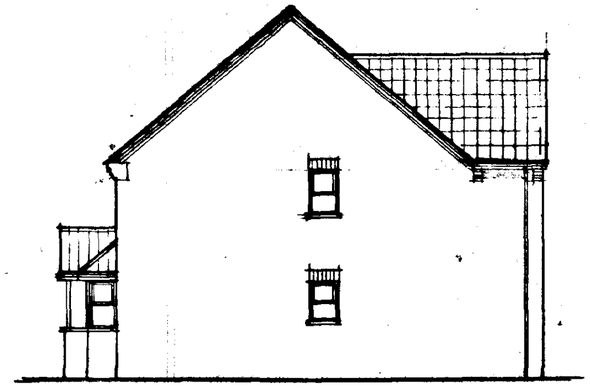

side



rear

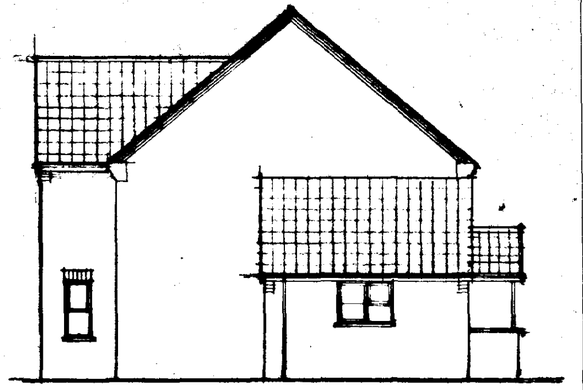

side

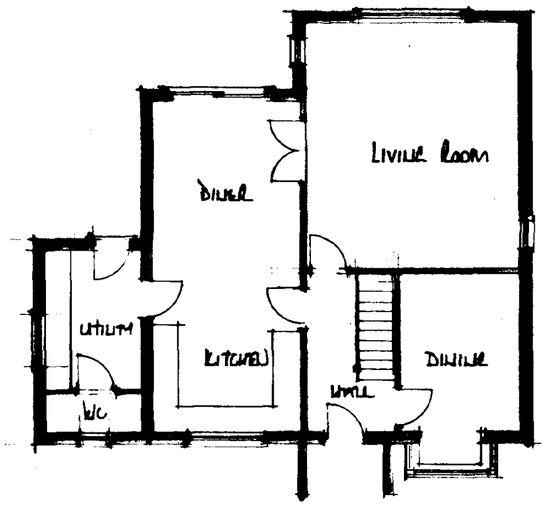

ground floor

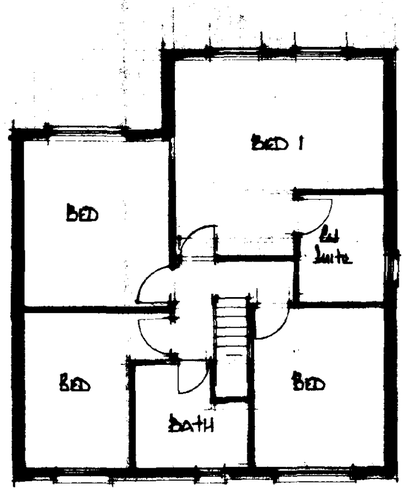

first floor

AMENDED PLAN
Ref. All

SOUTH HOLLAND DC
HOUSING & PLANNING
27 JUL 2001
Ref: 270/01

A	Date	Revisions

© copyright

East Midlands Design Associates

"Willow Lodge",
Horseshoe Road,
Spalding,
Lincs. PE11 3JA
Tel: Spalding (0775) 767999

Client: Westwood Homes Developments Ltd

Job Title: Residential Development at Broadgate, Weston Hills, Spalding, Lincs

Drawing Title: Plans & Elevations, Plot 1

Scale: 1:100

Date: July 01 | Drawn by: AL

Drg. No. 00/48/06/A. | Rev.