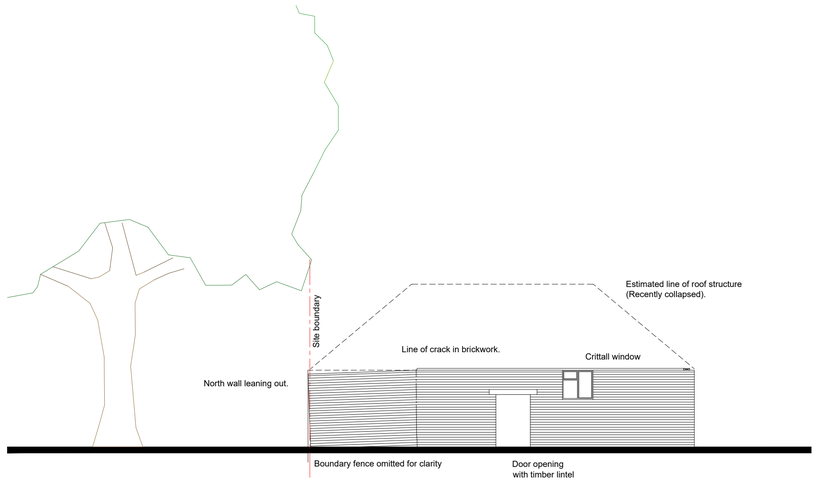

West elevation of barn as existing
Scale 1:100

SCALE 1 : 100 — 0m 1m 2m 4m 6m 8m 10m
SCALE 1 : 1 — 0m 10mm 20mm 40mm 60mm 80mm 100mm

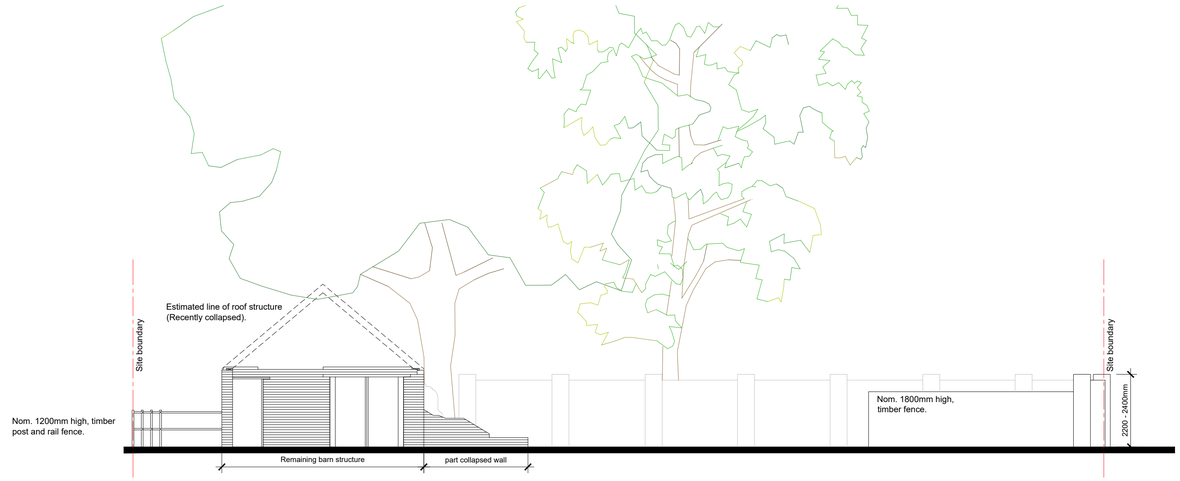

South elevation of barn and enclosing wall as existing
Scale 1:100

South elevation of north enclosing wall as existing
Scale 1:100

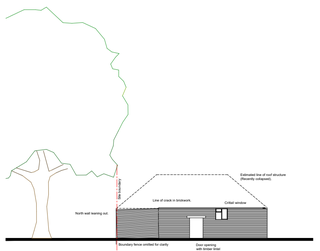

West elevation of barn as existing
Scale 1:100

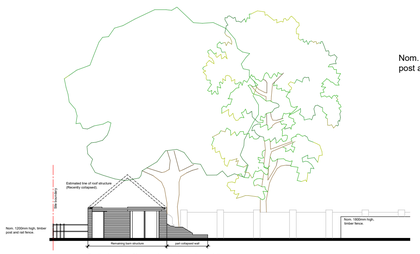

South elevation of barn and enclosing wall as existing
Scale 1:100

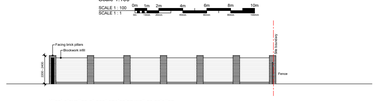

West elevation of east enclosing wall as existing
Scale 1:100

South elevation of barn and enclosing wall as existing
Scale 1:100

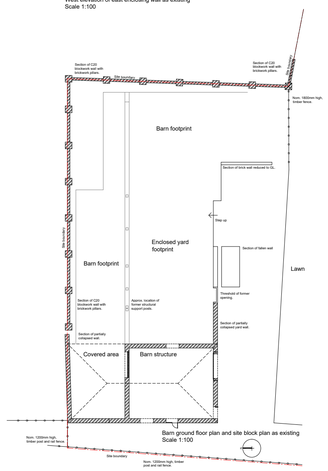

Barn ground floor plan and site block plan as existing
Scale 1:100

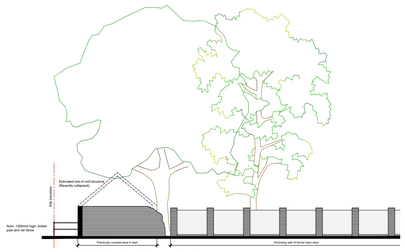

South elevation of north enclosing wall as existing
Scale 1:100

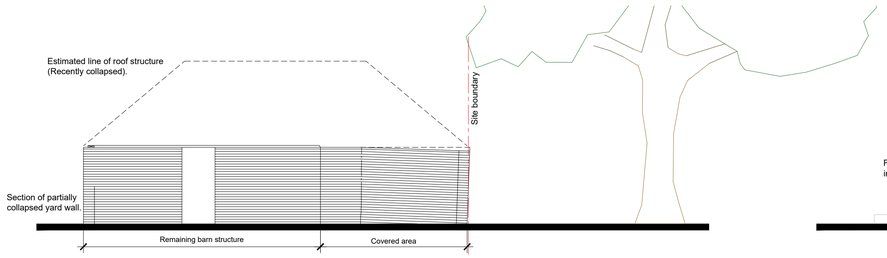

East elevation of barn as existing
Scale 1:100

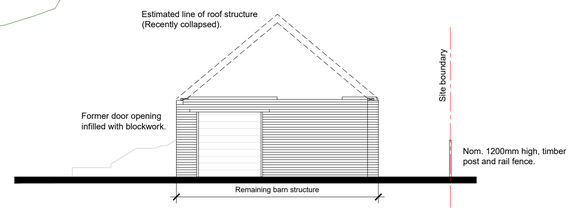

North elevation of barn as existing
Scale 1:100

West elevation of east enclosing wall as existing
Scale 1:100

DO NOT SCALE THIS DRAWING. THE CONTRACTOR IS DEEMED TO HAVE CHECKED ALL DIMENSIONS ON SITE AND REPORT ANY DISCREPANCIES TO OGLESBY & LIMB LTD.
THE CONTENTS OF THIS DRAWING ARE COVERED BY COPYRIGHT AND REMAIN THE PROPERTY OF OGLESBY & LIMB LTD. WRITTEN APPROVAL MUST BE OBTAINED FROM OGLESBY & LIMB LTD PRIOR TO PUBLICATION OR REPRODUCTION OF THIS DRAWING OR ITS CONTENTS.
ANY DIMENSIONS NOT SHOWN ARE TO BE CHECKED AND AGREED WITH OGLESBY & LIMB LTD.

Ref.	Date	Description	Initial
P4	01.05.24	Householder + LBC application	.
P3	26.04.24	Section 73 + LBC applications	.
P2	22.04.24	NMA + LBC applications	.
P1	21.11.23	Planning application	.

Oglesby & Limb Ltd
Chartered Architect
Suite 1, Market Chambers
12 Market Place, Spalding, Lincs
PE11 1SL
Tel: 01775 761196
e-mail: design@o-l-ltd.co.uk

Client:
Mr Graham Bowater

Project:
**Proposed Rebuild and extension of barn at
Boardgate Barns
694 Broadgate
Weston, Spalding, PE12 6JA**

Drawing Title:
Plans, sections and elevations as existing

HOUSEHOLDER PLANNING & LISTED BUILDING CONSENT APPLICATION ISSUE

Date: Oct. 2023	Scale: as shown @ A1
Drawn by: ajo	Checked by: cls

Drawing Number: **A1656-02**
Rev: **P4**