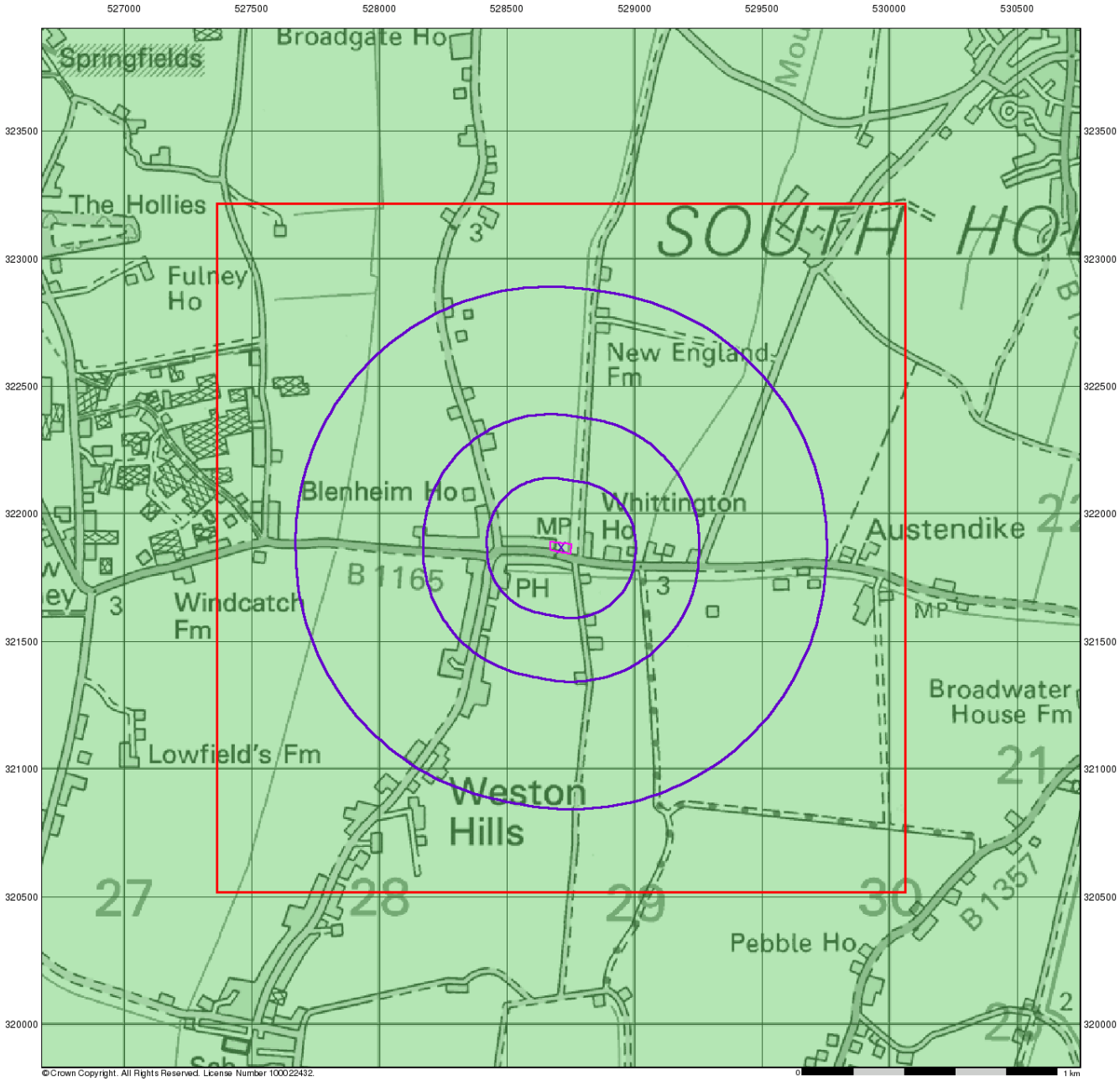

GeoSmart Information

Environmental Thinking

Groundwater Vulnerability

General

Specified Site | Specified Buffer(s) | Bearing Reference Point

Slice | Map ID

Agency and Hydrological

Geological Classes	Soil Classes
Major Aquifer (Highly Permeable)	High (H) 1, 2, 3, U
	Intermediate (I) 1, 2
	Low
Minor Aquifer (Variably Permeable)	High (H) 1, 2, 3, U
	Intermediate (I) 1, 2
	Low
Non Aquifer (Negligibly Permeable)	
Water or Sea	
Drift Deposit	

Site Sensitivity Context Map - Slice A

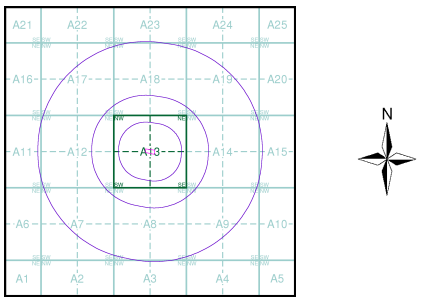

Order Details

Order Number:	160061926_1_1
Customer Ref:	70627
National Grid Reference:	528710, 321870
Slice:	A
Site Area (Ha):	0.3
Search Buffer (m):	1000

Site Details

Land adjacent 62 Austendyke Road, Weston Hills, Spalding, PE12 6BX

Landmark INFORMATION GROUP

Tel: 0844 844 9952
Fax: 0844 844 9951
Web: www.envirocheck.co.uk

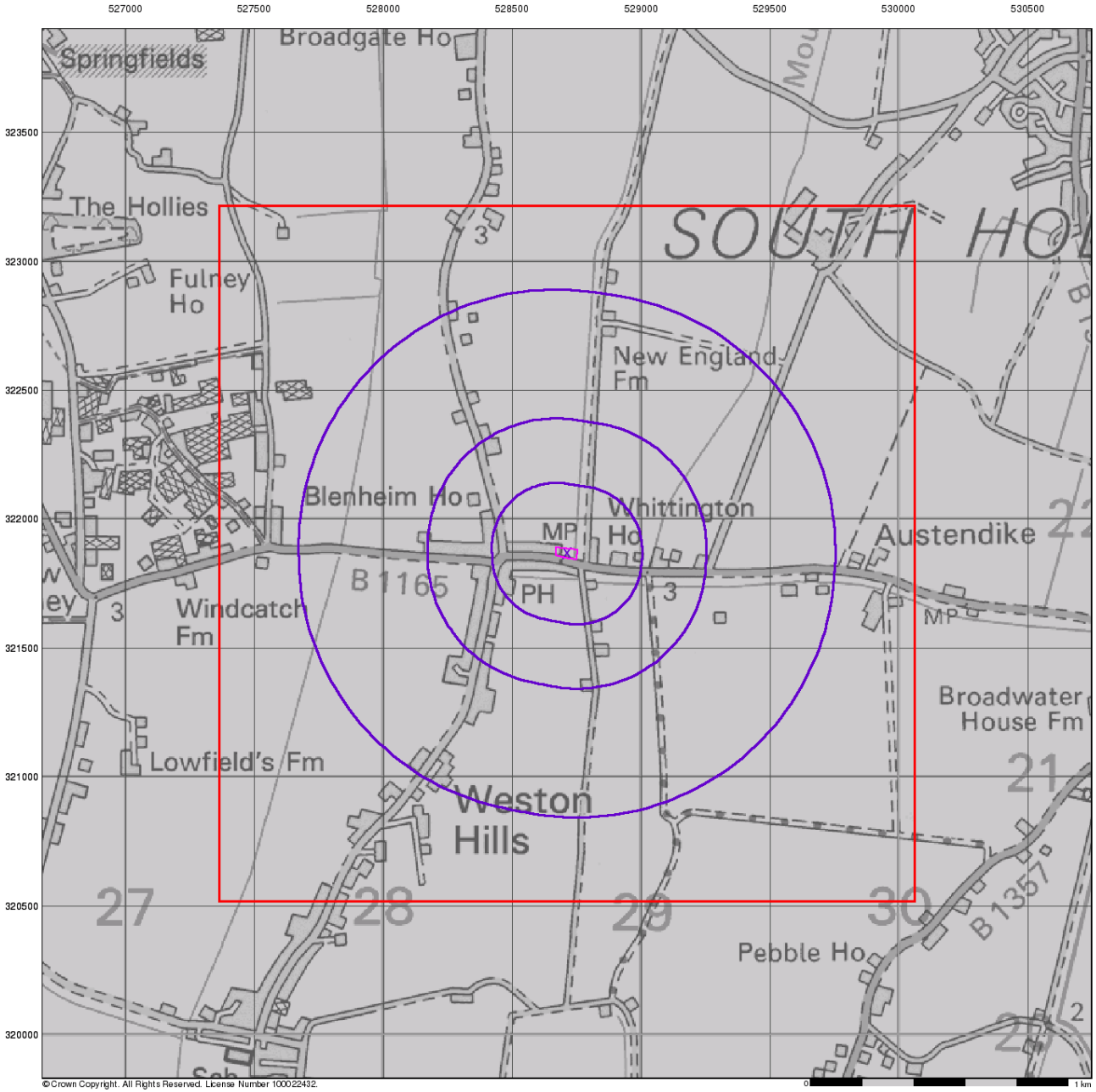

GeoSmart Information

Environmental Thinking

Bedrock Aquifer Designation

General

Specified Site
Specified Buffer(s)
Bearing Reference Point
Slice
Map ID

Agency and Hydrological

Geological Classes

- Principal Aquifer
- Secondary A Aquifer
- Secondary B Aquifer
- Secondary Undifferentiated
- Unproductive Strata
- Unknown
- Unknown (Lakes and Landslip)

Site Sensitivity Context Map - Slice A

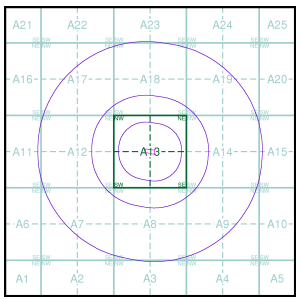

N

Order Details

Order Number:	160061926_1_1
Customer Ref:	70627
National Grid Reference:	528710, 321870
Slice:	A
Site Area (Ha):	0.3
Search Buffer (m):	1000

Site Details

Land adjacent 62 Austendyke Road, Weston Hills, Spalding, PE12 6BX

Landmark INFORMATION GROUP
Tel: 0844 844 9952
Fax: 0844 844 9951
Web: www.envirocheck.co.uk

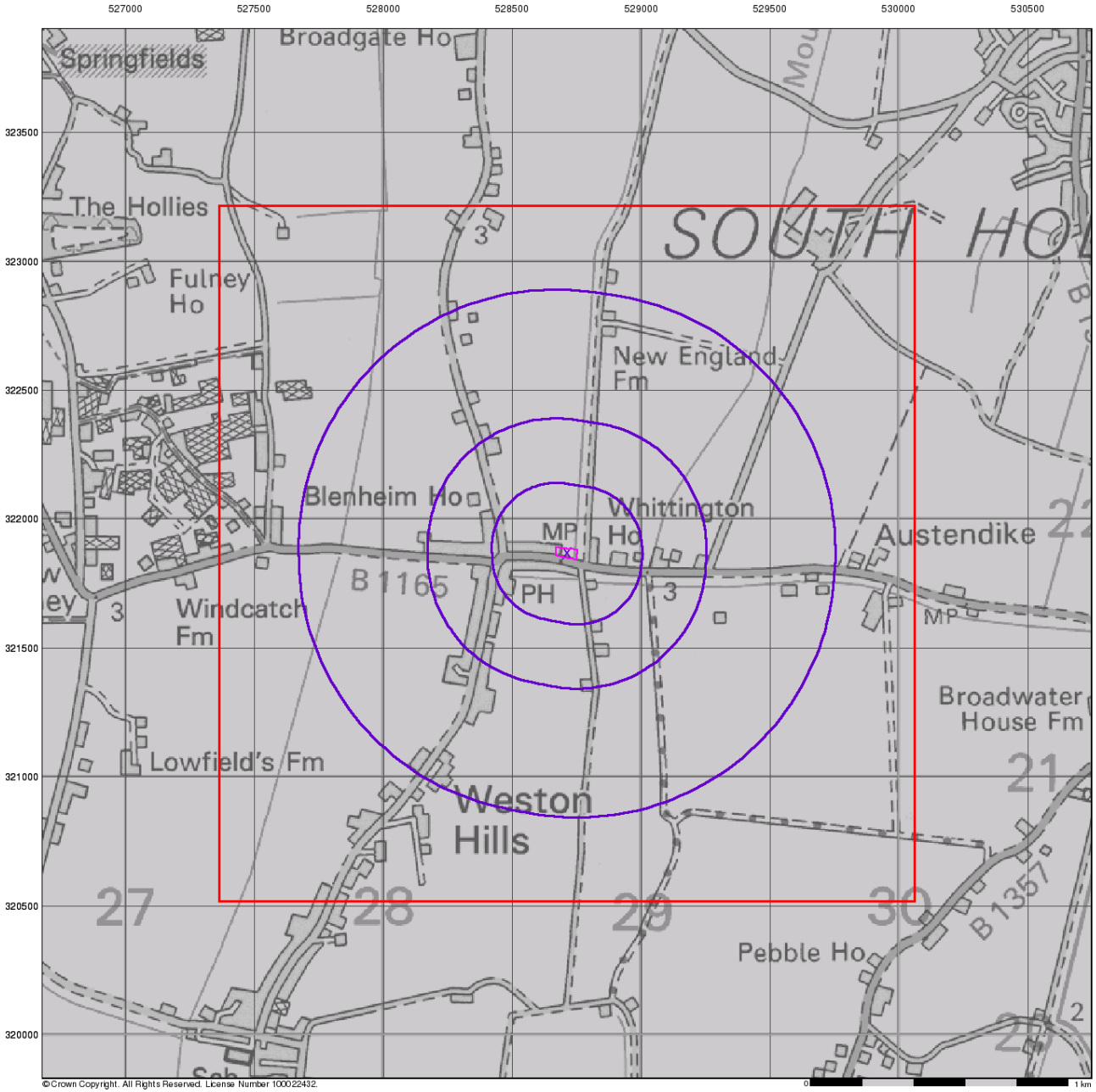

GeoSmart Information

Environmental Thinking

Superficial Aquifer Designation

General

Specified Site
Specified Buffer(s)
Bearing Reference Point
Slice
Map ID

Agency and Hydrological

Geological Classes

- Principal Aquifer
- Secondary A Aquifer
- Secondary B Aquifer
- Secondary Undifferentiated
- Unproductive Strata
- Unknown
- Unknown (Lakes and Landslip)

Site Sensitivity Context Map - Slice A

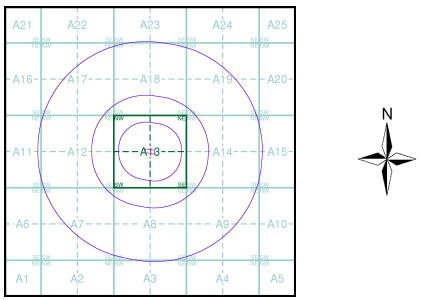

Order Details

Order Number:	160061926_1_1
Customer Ref:	70627
National Grid Reference:	528710, 321870
Slice:	A
Site Area (Ha):	0.3
Search Buffer (m):	1000

Site Details

Land adjacent 62 Austendyke Road, Weston Hills, Spalding, PE12 6BX

Landmark INFORMATION GROUP
Tel: 0844 844 9952
Fax: 0844 844 9951
Web: www.envirocheck.co.uk

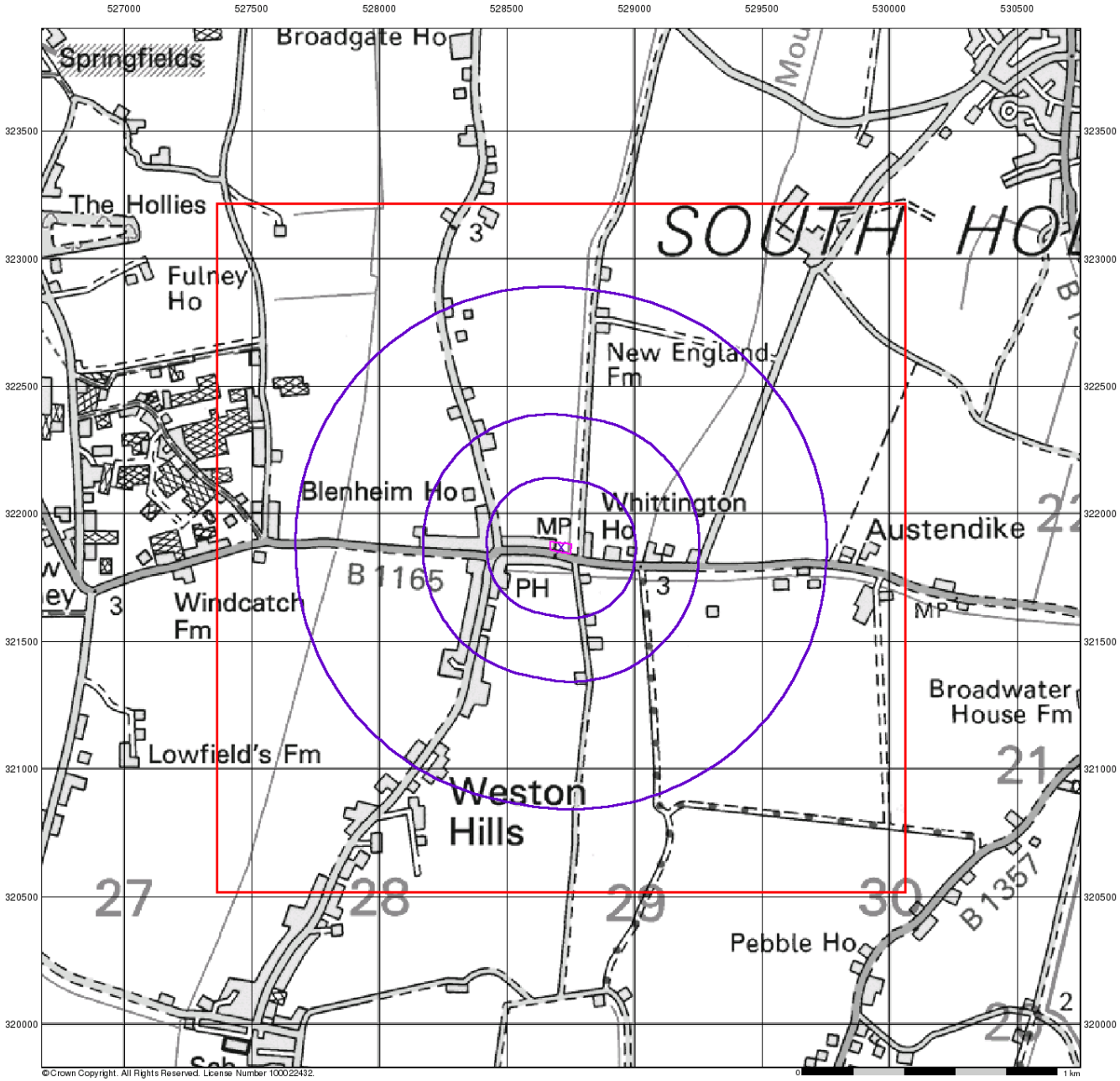

GeoSmart Information

Environmental Thinking

Source Protection Zones

General

Specified Site
Specified Buffer(s)
Bearing Reference Point
Slice
Map ID

Agency and Hydrological

- Inner zone (Zone 1)
- Inner zone - subsurface activity only (Zone 1c)
- Outer zone (Zone 2)
- Outer zone - subsurface activity only (Zone 2c)
- Total catchment (Zone 3)
- Total catchment - subsurface activity only (Zone 3c)
- Special interest (Zone 4)
- Source Protection Zone Borehole

Site Sensitivity Context Map - Slice A

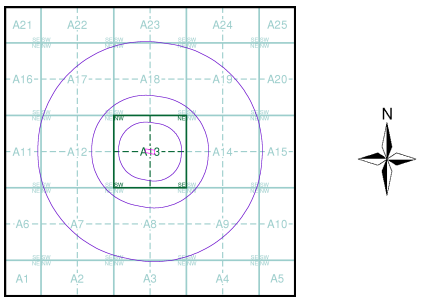

Order Details

Order Number:	160061926_1_1
Customer Ref:	70627
National Grid Reference:	528710, 321870
Slice:	A
Site Area (Ha):	0.3
Search Buffer (m):	1000

Site Details

Land adjacent 62 Austendyke Road, Weston Hills, Spalding, PE12 6BX

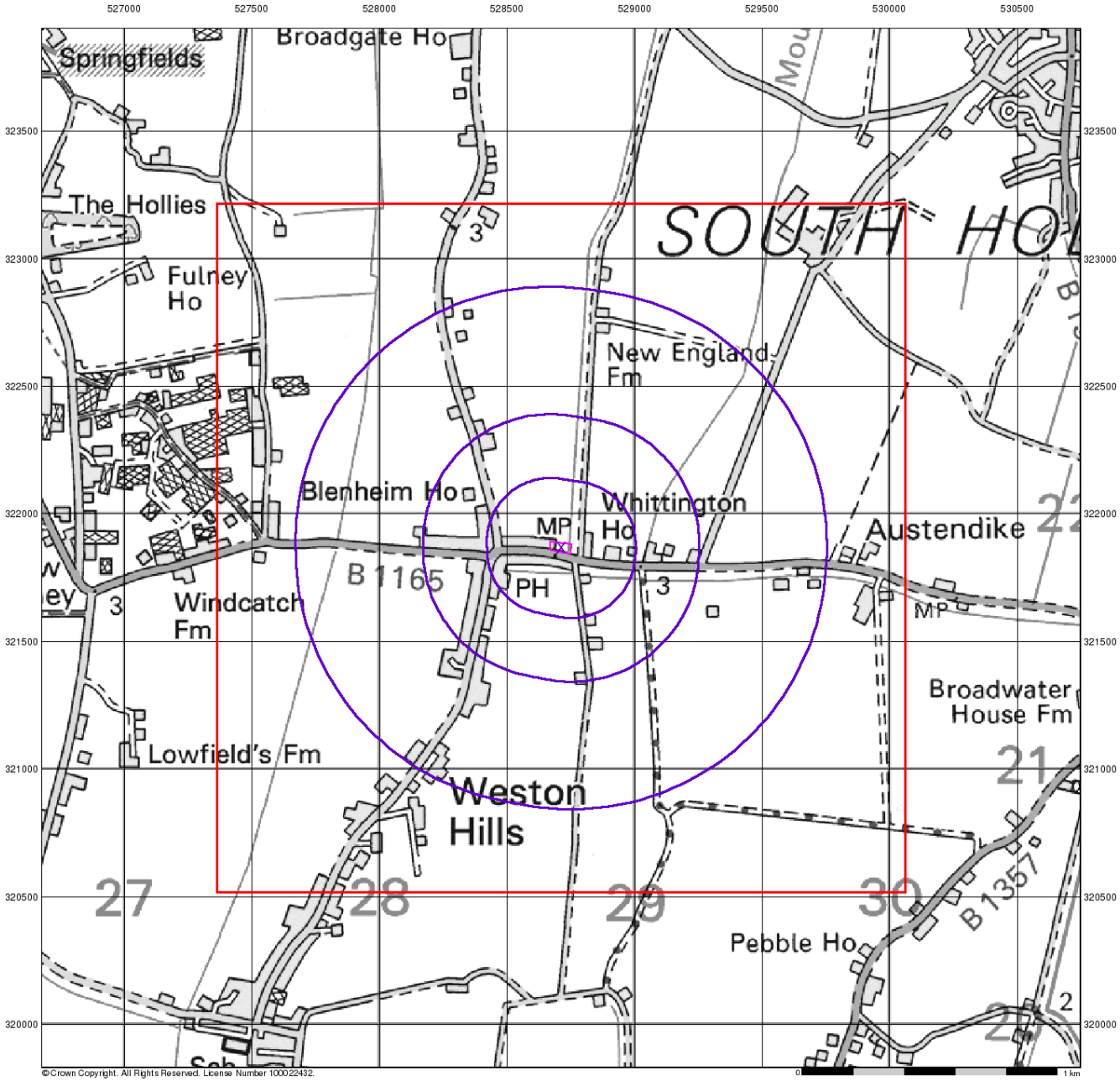

GeoSmart Information

Environmental Thinking

BGS Flood GFS Data

General

Specified Site
Specified Buffer(s)
Bearing Reference Point
Slice

Agency and Hydrological (Flood)

Limited Potential for Groundwater Flooding to Occur
Potential for Groundwater Flooding of Property Situated Below Ground Level
Potential for Groundwater Flooding to Occur at Surface

Site Sensitivity Context Map - Slice A

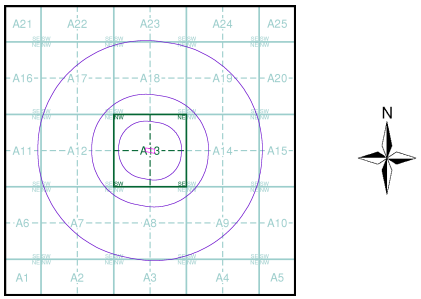

Order Details

Order Number:	160061926_1_1
Customer Ref:	70627
National Grid Reference:	528710, 321870
Slice:	A
Site Area (Ha):	0.3
Search Buffer (m):	1000

Site Details

Land adjacent 62 Austendyke Road, Weston Hills, Spalding, PE12 6BX