

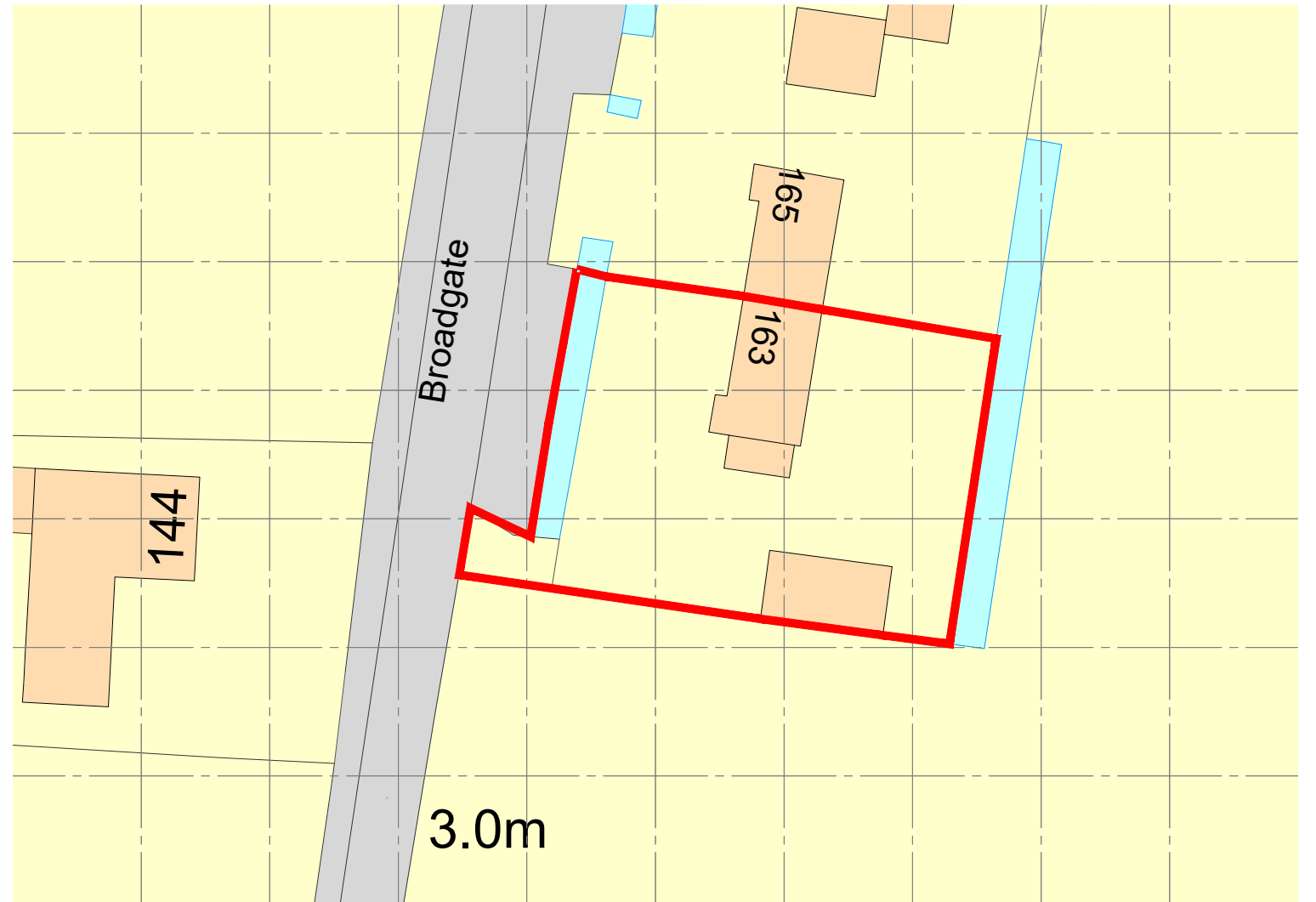
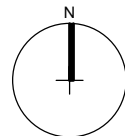
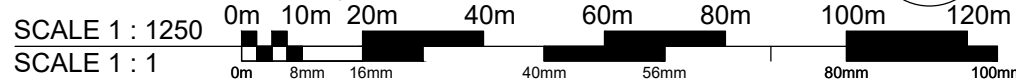
Ordnance Survey, (c) Crown Copyright 2025. All rights reserved. Licence number 100022432

### Site Location Plan

Scale 1:1250 @ A3

Site of works proposal outlined in red.

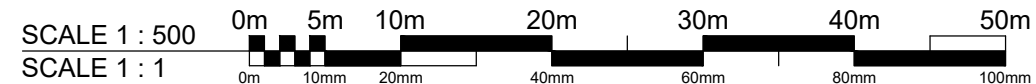
Other land in same ownership/control outlined in blue.



### Site Block Plan

Scale 1:500 @ A3

Site of proposed works outlined in red



Client:  
**Mr John Snell & Ms Megan Daw**

Project:  
**Proposed extensions and alterations to dwelling at 163 Broadgate, Weston Hills, Spalding**

Drawing Number:  
**A1780-01**

Rev:  
**P1**

Date: May 2025  
 Drawn by: RCW

Scale: As shown @ A3  
 Checked by: AJO

Drawing Title:  
**Site Location Plan & Block Plan as existing**

**PLANNING APPLICATION**

**Oglesby & Limb Ltd**  
 Chartered Architect

Suite 1, Market Chambers  
 12 Market Place, Spalding, Lincs  
 PE11 1SL

Tel: 01775 761196  
 e-mail: design@o-l-ltd.co.uk

DO NOT SCALE THIS DRAWING. THE CONTRACTOR IS DEEMED TO HAVE CHECKED ALL DIMENSIONS ON SITE AND REPORT ANY DISCREPANCIES TO OGLESBY & LIMB LTD. THE CONTENTS OF THIS DRAWING ARE COVERED BY COPYRIGHT AND REMAIN THE PROPERTY OF OGLESBY & LIMB LTD. WRITTEN APPROVAL MUST BE OBTAINED FROM OGLESBY & LIMB LTD PRIOR TO DUPLICATION OR REPRODUCTION OF THIS DRAWING OR ITS CONTENTS. ANY DIMENSIONS NOT SHOWN ARE TO BE CHECKED AND AGREED WITH OGLESBY & LIMB LTD.