ELEVATIONS

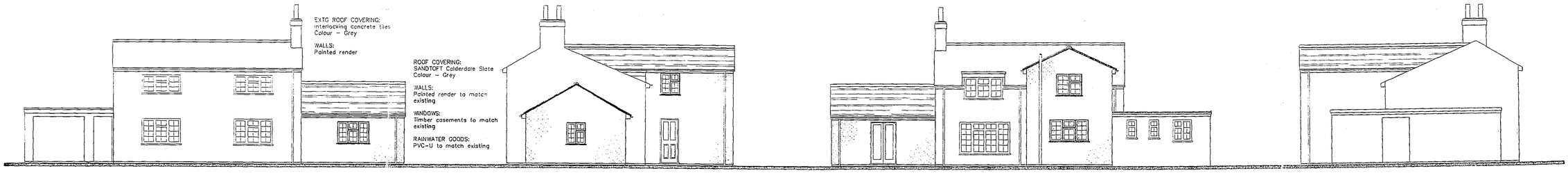

front side rear side

LOCATION PLAN

Scale: 1:2500

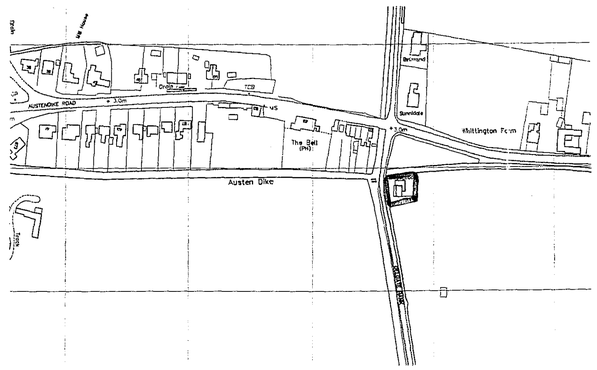

REPRODUCED FROM THE ORDNANCE SURVEY 1/2500 SCALE MAP WITH THE PERMISSION OF THE CONTROLLER OF HER MAJESTY'S STATIONERY OFFICE
CROWN COPYRIGHT RESERVED

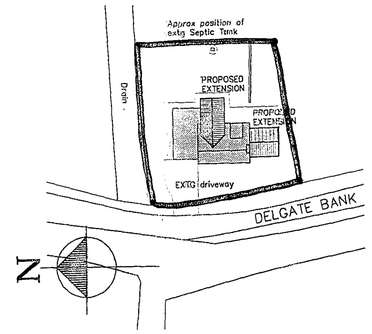

BLOCK PLAN

Scale: 1:500

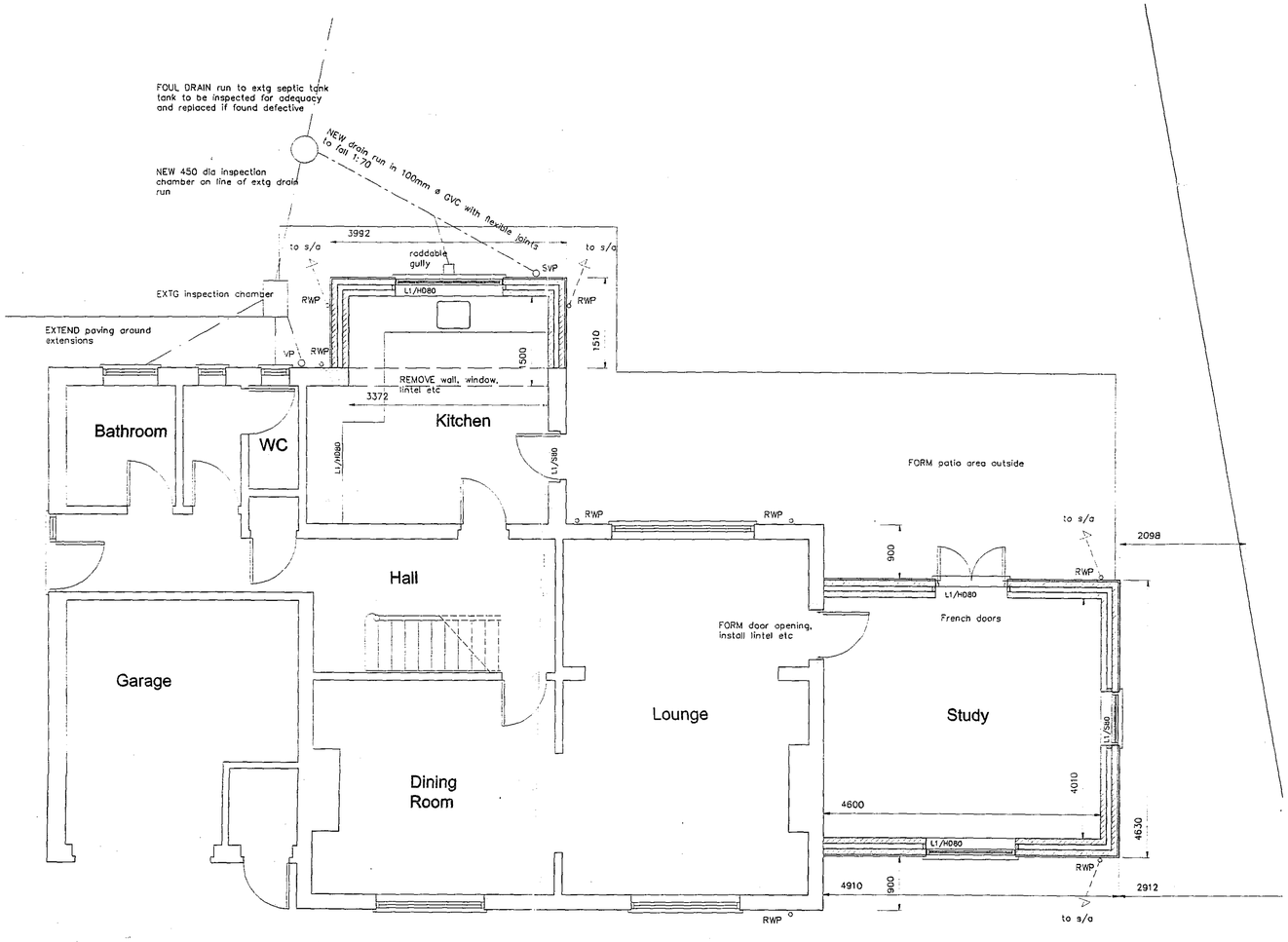

GROUND FLOOR PLAN

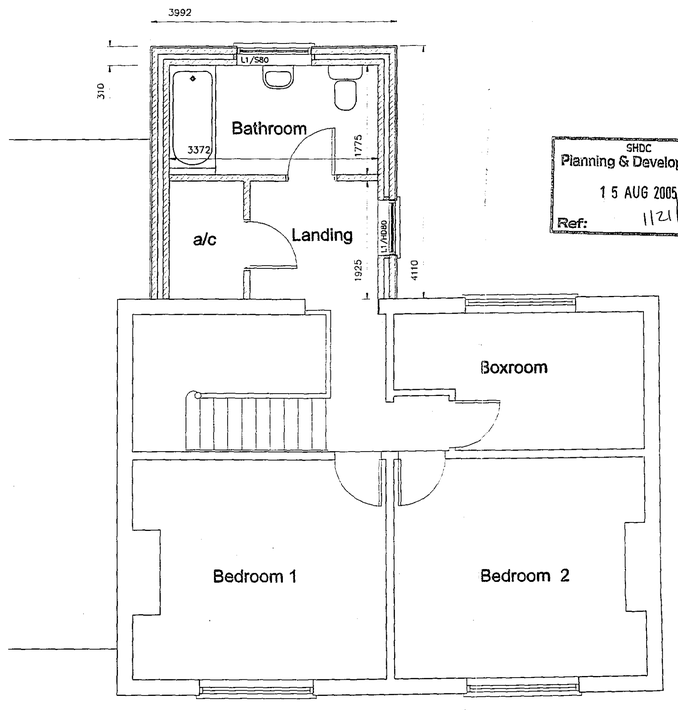

FIRST FLOOR PLAN

SHDC
Planning & Development
15 AUG 2005
Ref: 1121/05

DETERMINED PLAN

NOTE:

Drawing based on original plans prepared by A Roffe Building Design and Plans circa July 1973

AMENDMENTS

A 08.08.05 Additional information and details added for Planning application purposes

L. A. Building Design
Architectural and Surveying Practice
55 Hannam Boulevard
Spalding
Lincolnshire PE11 1LB
Telephone/Fax: Spalding (01775) 711451

Peter S Lithgow MAOB MCIAT
Member of the Chartered Institute of Building and
Member of the Chartered Institute of Architectural Technologists

project
Proposed Extensions to Cottage at
Willowbrook, Delgate Bank, Weston Hills,
Spalding, Lincolnshire, PE12 6DN

client
MR & MRS D FAULKNER

drawing
Design Drawing

Planning Drawing

date	scale(s)
JULY 2005	1:50 1:100 1:500 1:2500
drawn by	checked
Peter Lithgow	PSL
job no	drawing no
05/10	01A