nning ... ment
0 0 DEC
1342/12

SECURITY

Front and northern boundary to open for casual surveillance to Clear stemmed trees to be used to up space

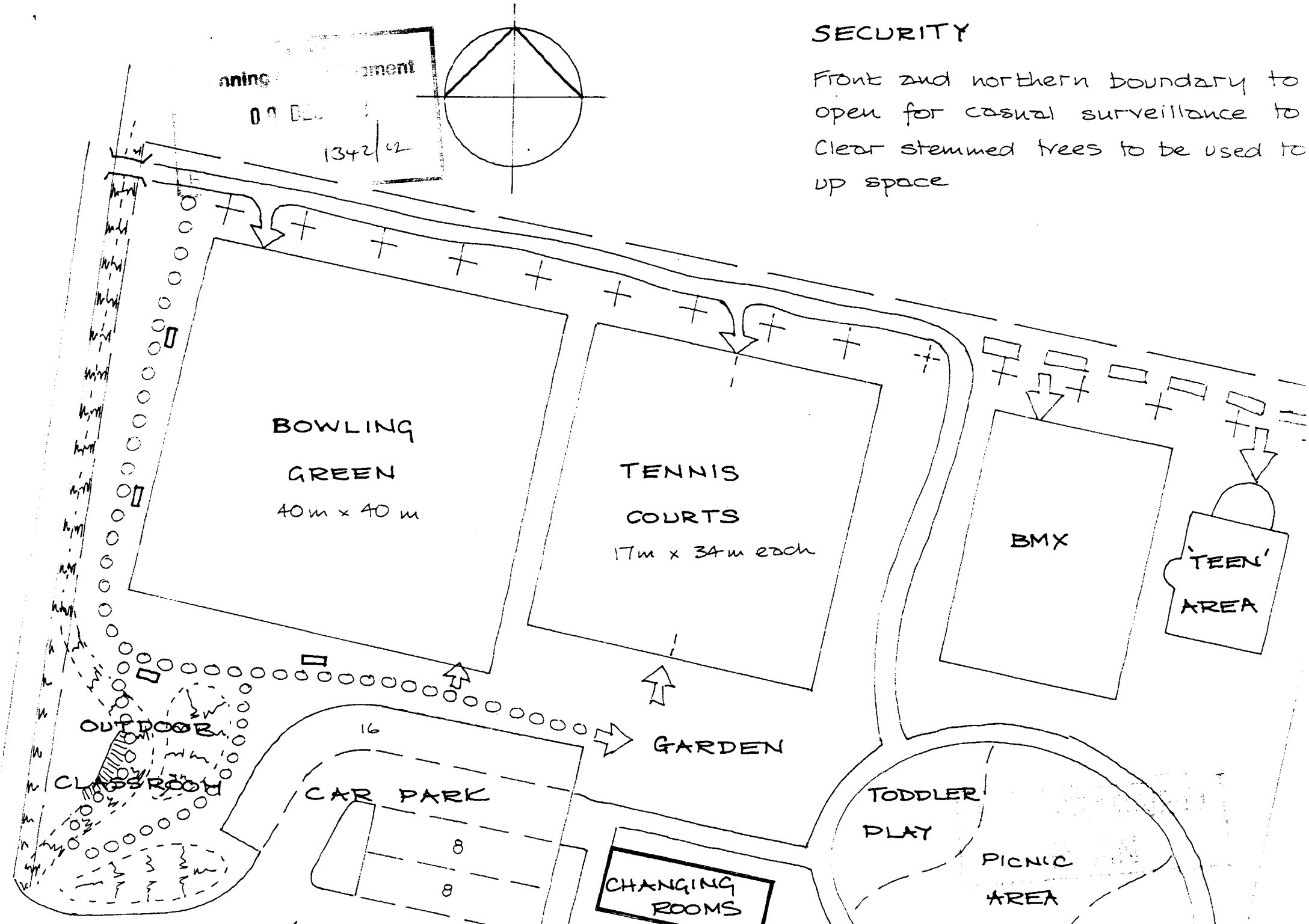

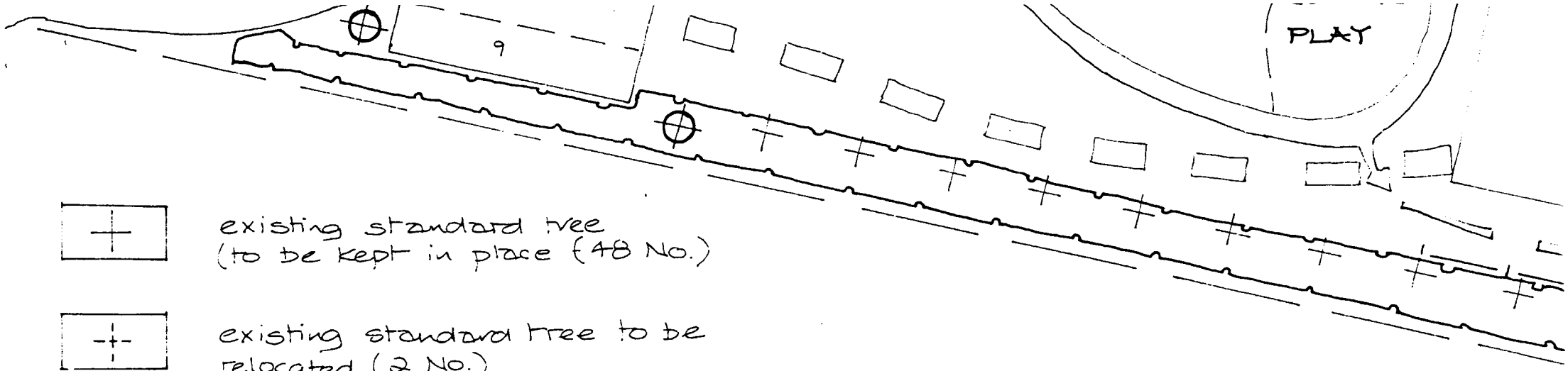

existing standard tree (to be kept in place (48 No.)

existing standard tree to be relocated (2 No.)

relocated standard tree (2 No)

mixed woodland planting for shelter

shrub planting for shelter

steep banks/mounds.

stone seats, facing either way

timber boardwalk with integral seating

main pedestrian route

extension to teen zone

trim trail

secondary pedestrian

vehicle access route to p

wayleave boundary (9

Plannin... ...lopment
09 DEC ...2
1342/02

>e kept
>perate.
break

SHELTER

Shelter to be provided on southern & eastern boundaries by planting belts of well stocked planting.

PLAY AREA

Total area to be fenced to keep dogs out. Play areas for different age groups to be separated by grass area with picnic tables and trees.

09 DEC 12
1342/12

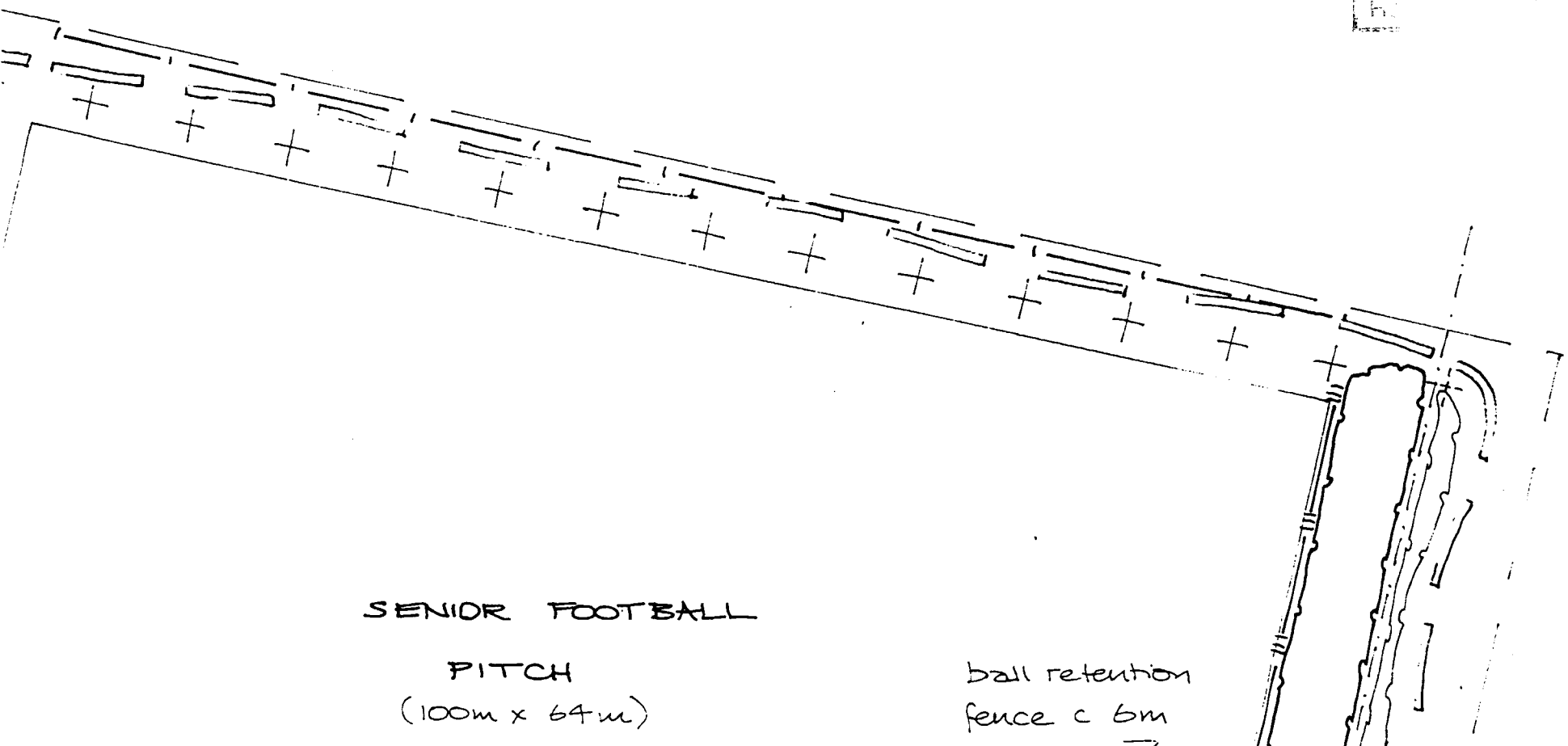

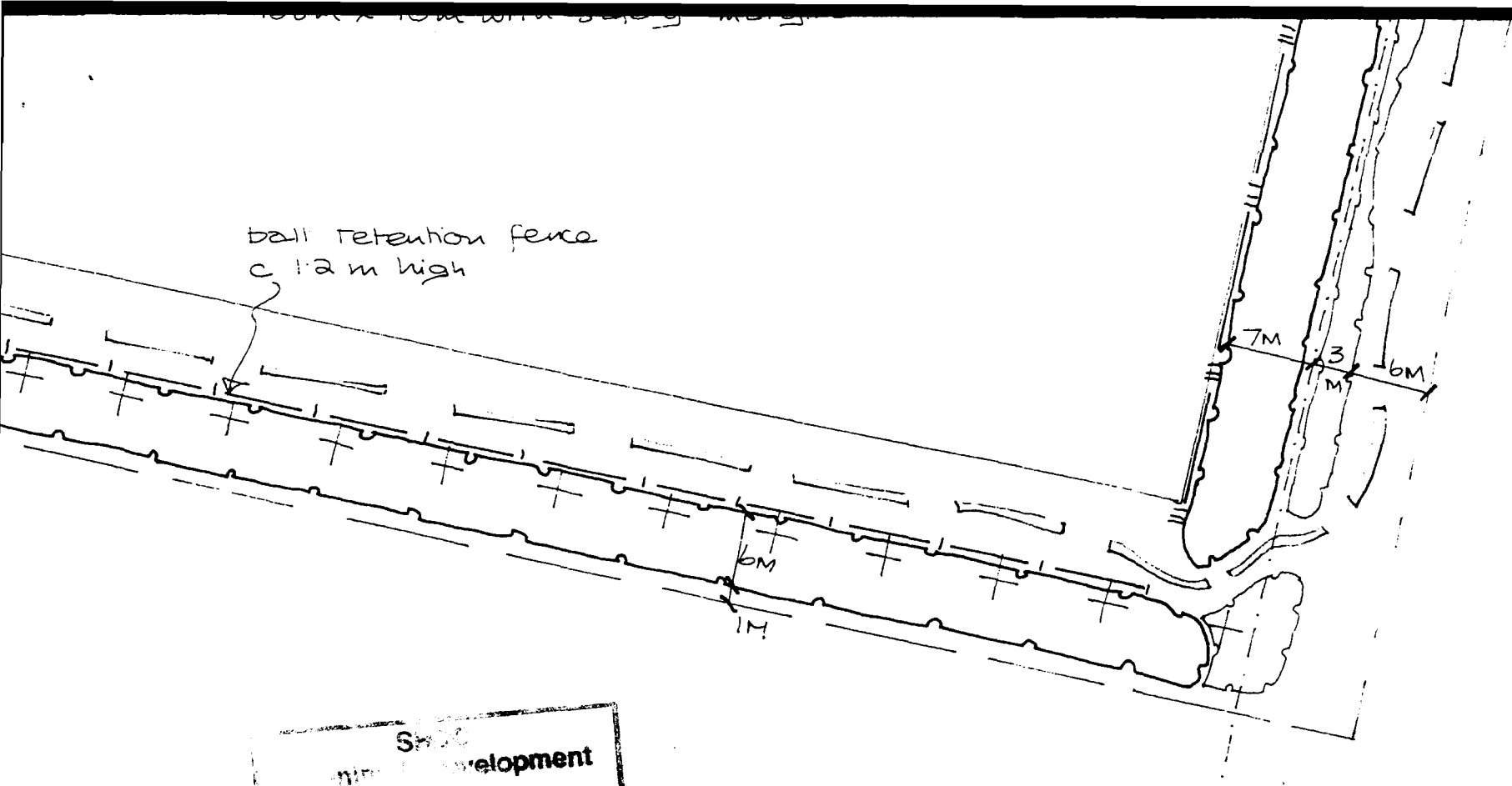

SHDC
...elopment
09 DEC 2002
1342/02

...oute

...ying field.

...from top of ditch)

Karen Elliott Landscape Design 179 Haigh Moor Road Tingley Wakefield WF3 1 EH Tel: 0113 252 9209 KELD	Drawing Title: DRAFT LAYOUT FOR DISCUSSION ONLY.
	Drawing Number: D/WPF/152/A2/02
Client: WESTON PLAYING FIELD STEERING COMMITTEE	Date: 18 OCTOBER 2002
Project: WESTON PLAYING FIELD	Scale: 1: 500