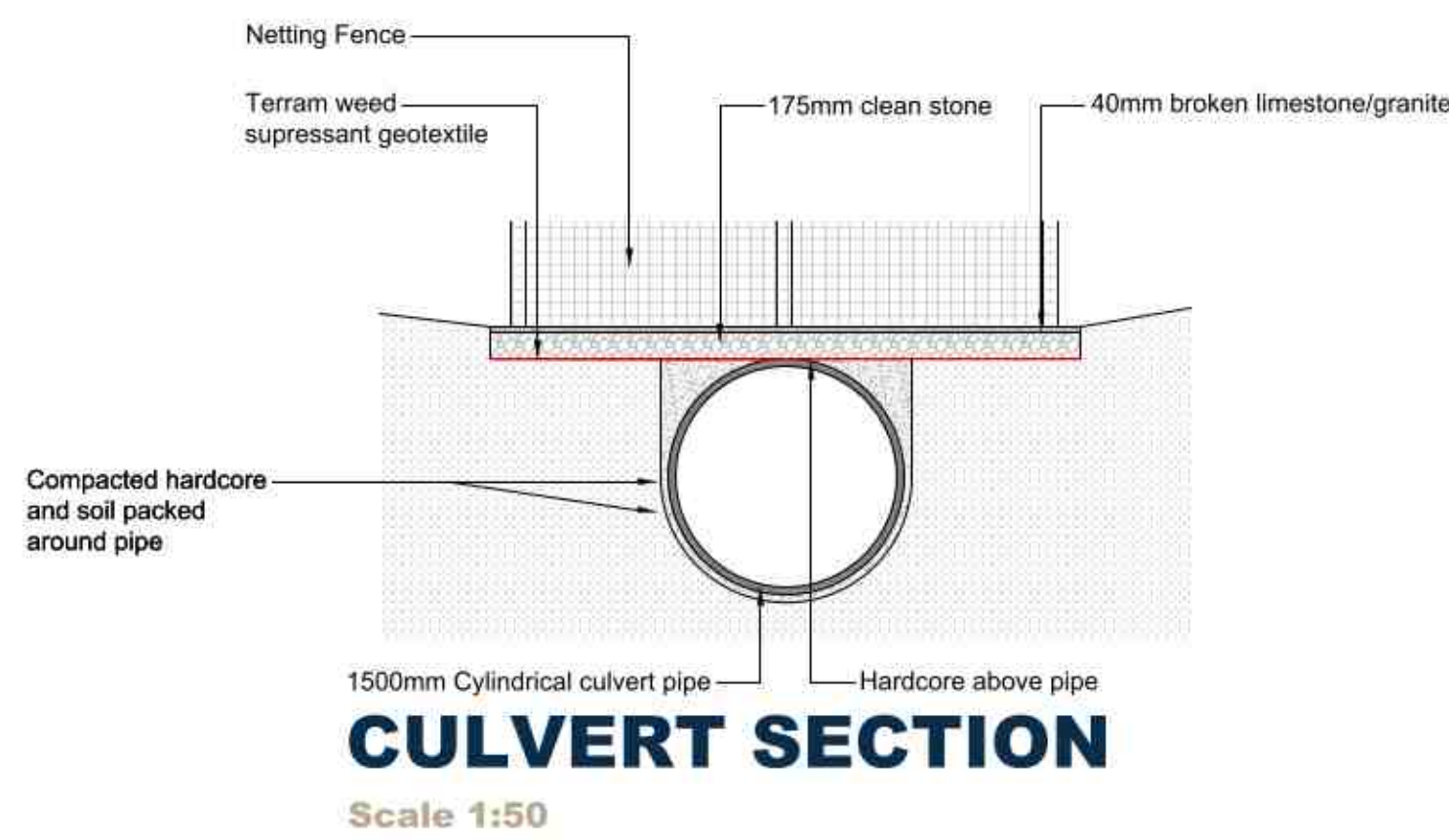
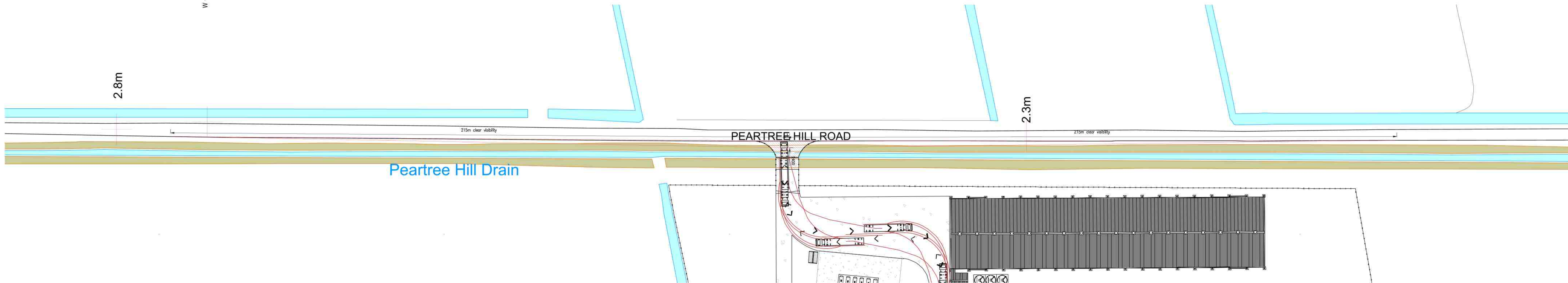
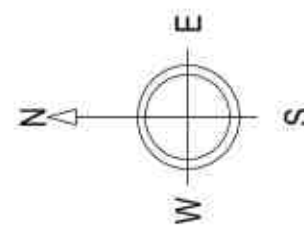


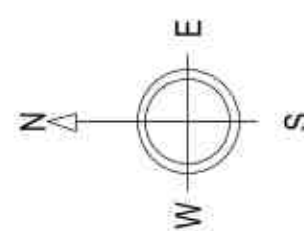
2.3n



ACCESS PLAN
Scale 1:200



VISIBILITY SPLAY
Scale 1:500



- NOTES:
1. Use written dimensions only. All dimensions to be checked on site and any discrepancies reported to ACORUS immediately. If in doubt ask.
 2. Where relevant, significant hazards have been identified on the drawing. Hazards which should be obvious to a competent contractor or unforeseeable have not been identified.
 3. This drawing is confidential and remains the exclusive property of ACORUS.
 4. Ordnance Survey Paper Map Copying Licence Number: 100039456.
- © ACORUS Rural Property Services Ltd.

