










Whaplode Fen

-  Red Line Boundary-92,663m² / 9.2ha
-  Sealed surfaces-u1 - 48,900m²
-  Retained modified grassland-G4- 2,556m²
-  Retained ditches/drains-50- 1,031m length
-  Retained native hedges-h2a- 415m length
-  New modified grassland-g4- 36,808m²
-  50 x small tree plantings- 2,036m²
-  Attenuation pond -w1g- 4,400m²
-  New native hedging -h2a- 480m length



Pear Tree Hill Road
Whaplode Drove
Spalding
PE12 0SL

PLANNING

