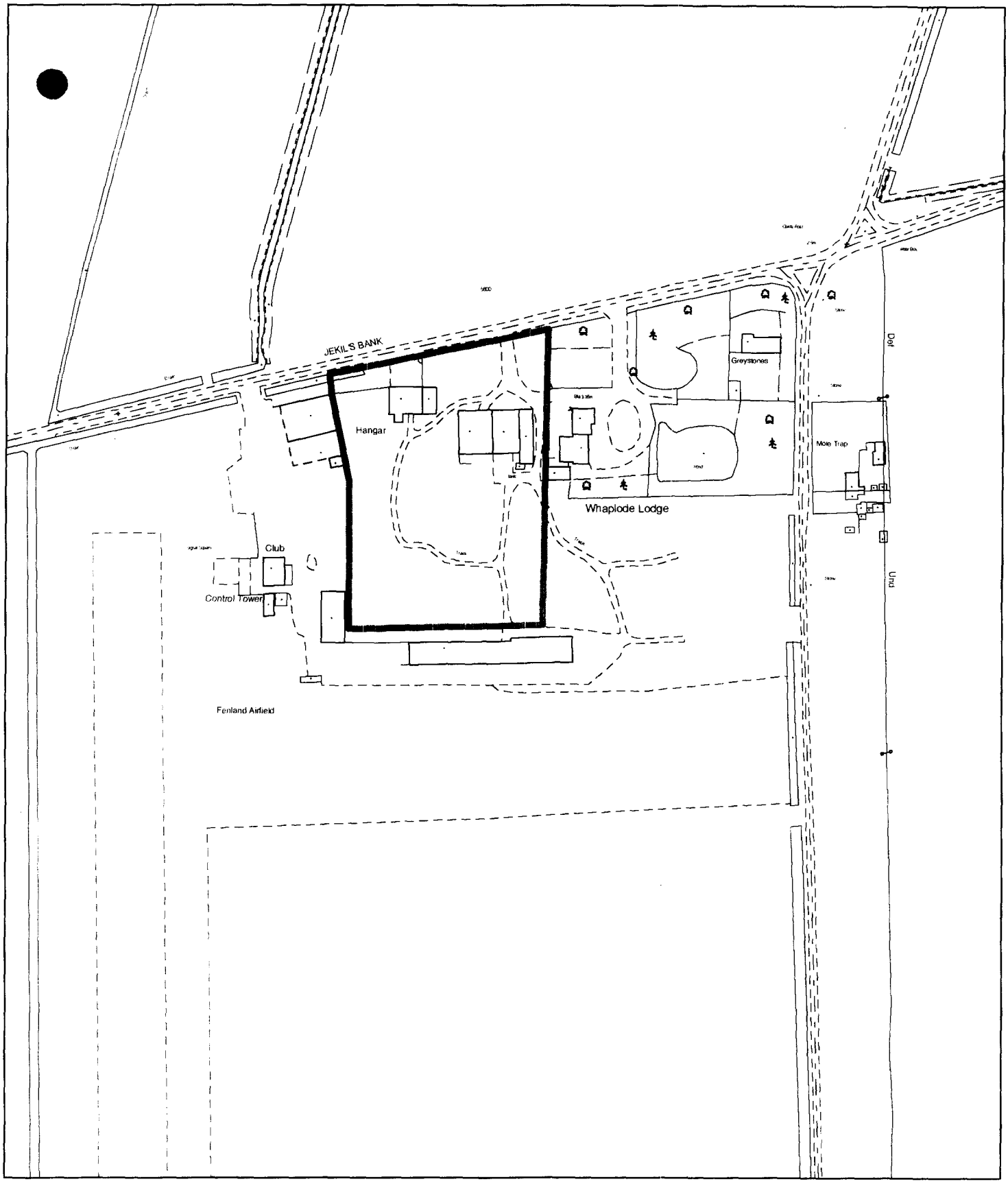

Planning Application Location Plan
Ward Member Notification

H23/0385/02

Scale: 1:2500

Planning and Development

Council Offices, Priory Road, Spalding, Lincolnshire
PE11 2XE

PLEASE DO NOT COPY THIS PLAN
This map is reproduced from Ordnance Survey material with permission of Ordnance Survey on behalf of Her Majesty's Stationery Office (c) Crown copyright. Unauthorised reproduction infringes Crown copyright and may lead to prosecution or civil proceedings. South Holland District Council LA079413 2002

N

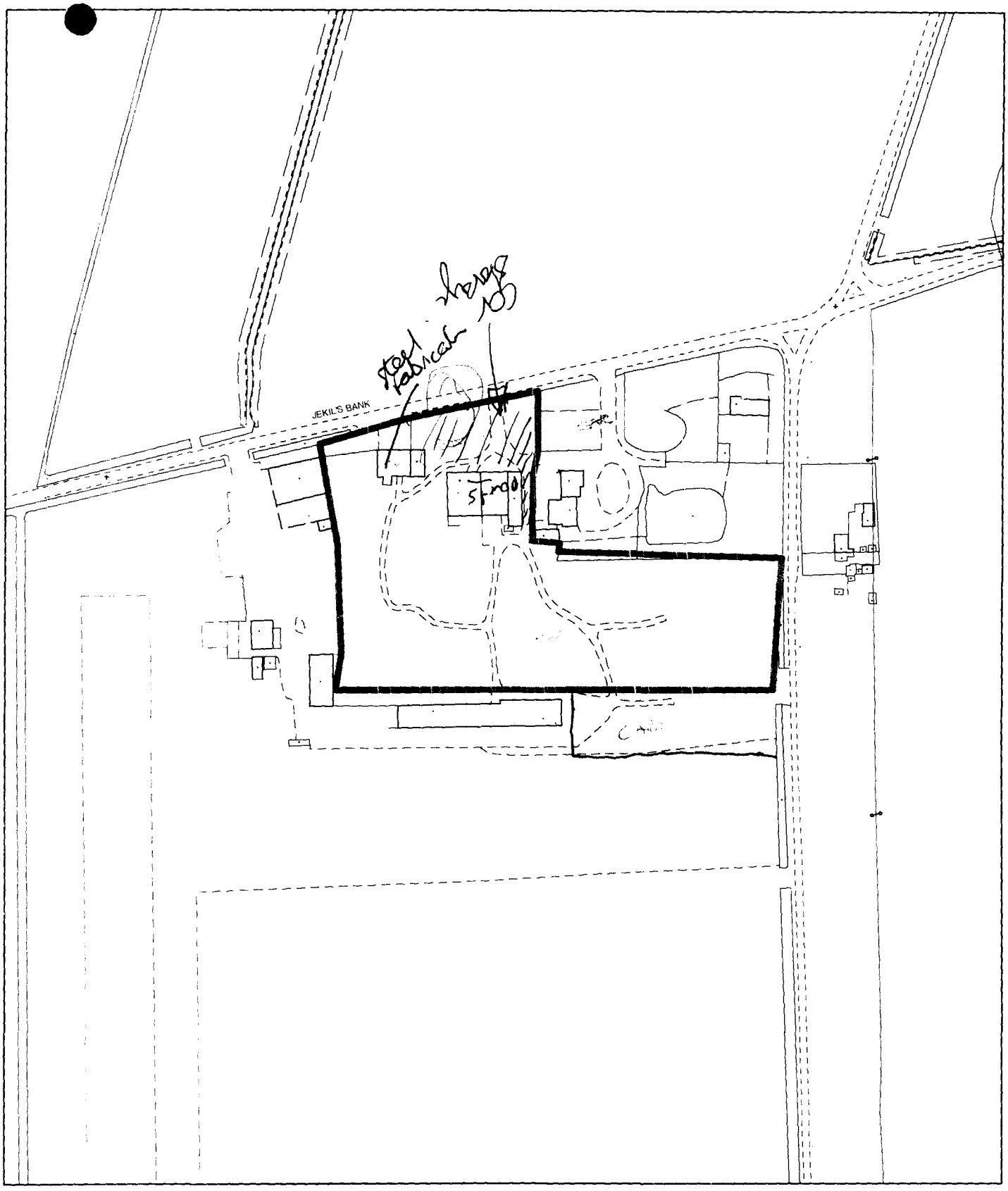

Planning Application Location Plan
Ward Member Notification

H23/0385/02

Scale: 1:2500

Planning and Development

Council Offices, Priory Road, Spalding, Lincolnshir

PLEASE DO NOT COPY THIS PLAN
This map is reproduced from Ordnance Survey material with permission of Ordnance Survey on behalf of Her Majesty's Stationery Office (c) Crown copyright. Unauthorised reproduction infringes Crown copyright and may lead to prosecution or civil

FENLAND MANOR,
HOLBEACH ST. JOHNS

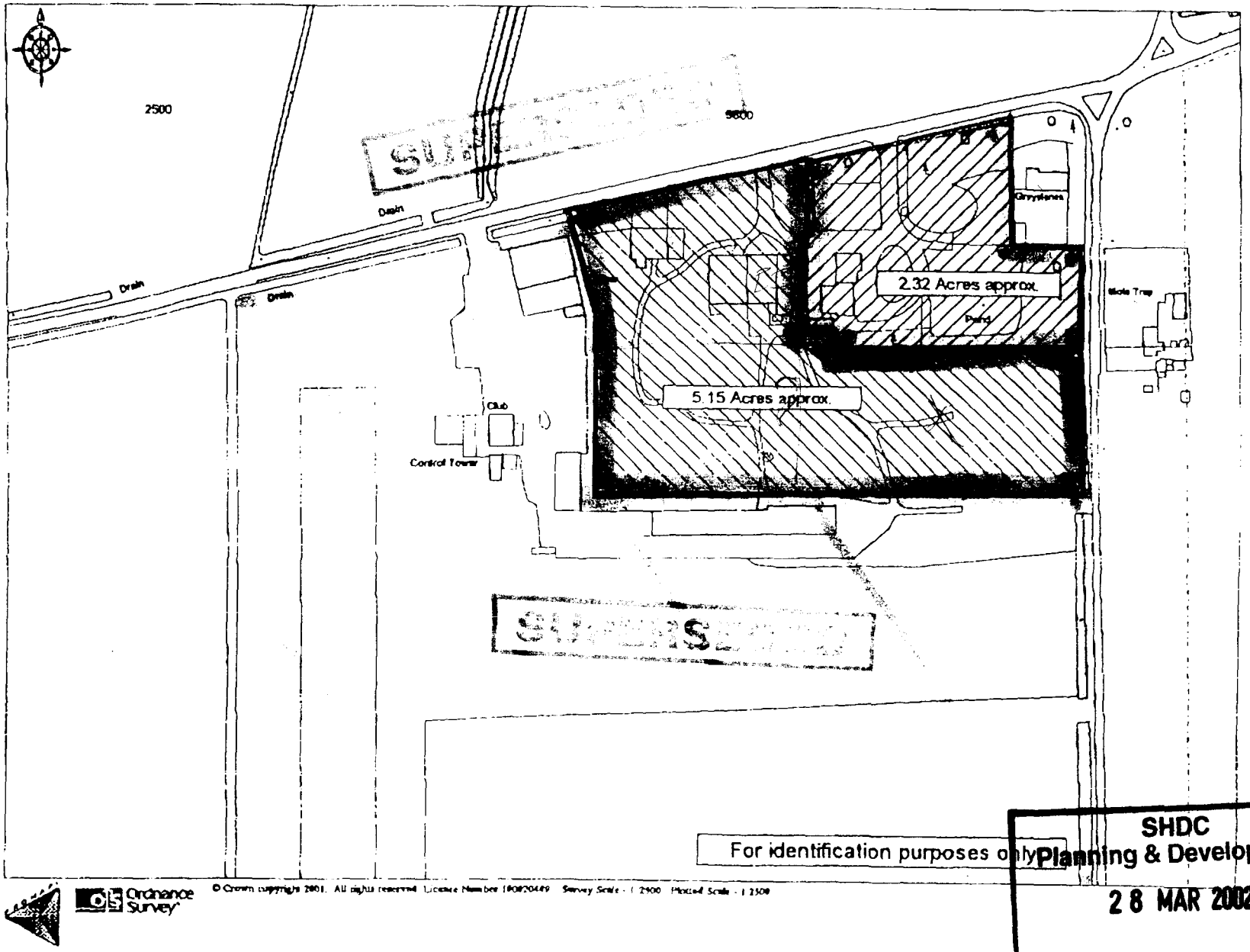

Ordnance Survey
© Crown copyright 2001. All rights reserved. License Number 100020449. Survey Scale - 1:2500. Plotted Scale - 1:2500

SHDC
Planning & Development
28 MAR 2002
Ref 0385/02