NOTE:
Plans and elevations drawn by others

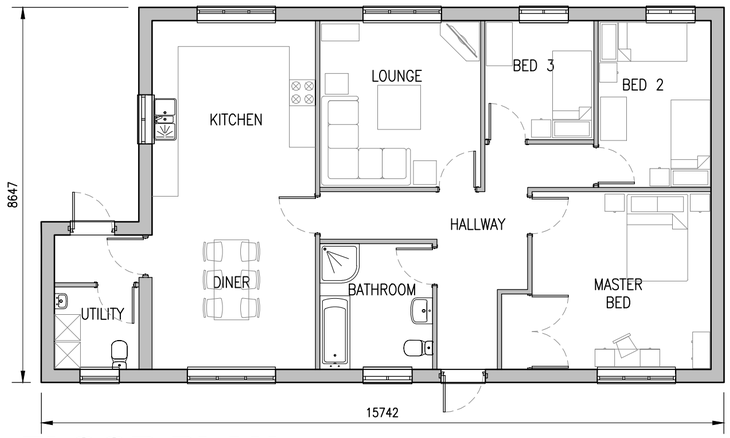

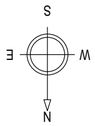

FLOOR PLAN

Scale 1:100

NORTH ELEVATION

Scale 1:100

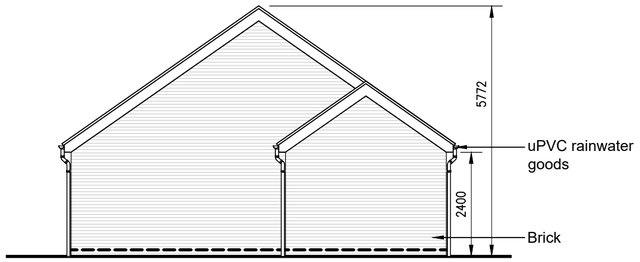

EAST ELEVATION

Scale 1:100

SOUTH ELEVATION

Scale 1:100

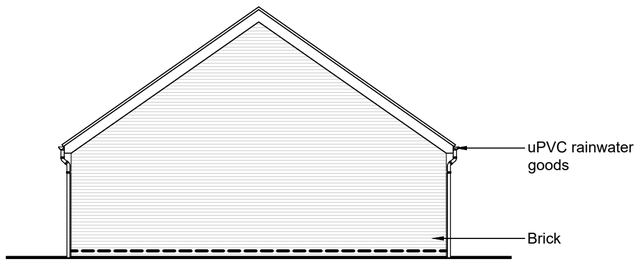

WEST ELEVATION

Scale 1:100

PLANNING ISSUE

NOTES:
1. Use written dimensions only. All dimensions to be checked on site and any discrepancies reported to ACORUS immediately. If in doubt ask.
2. Where relevant, significant hazards have been identified on the drawing. Hazards which should be obvious to a competent contractor or unforeseeable have not been identified.
3. This drawing is confidential and remains the exclusive property of ACORUS.
4. Ordnance Survey Paper Map Copying Licence Number: 100039456.

© ACORUS Rural Property Services Ltd.

1:100

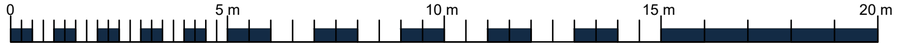

Rev	Date	Description	Dwn	Chk
Rev.	Date.	Amendment.	Drawn	Checked

PROJECT
Holbeach Farm Limited
Land at 532615,317390. Pear Tree Hill Road, Whaplode Drove, Spalding PE12 0SL

TITLE
Provision of New Workers Dwellings
Dwelling 2 Proposed Plan and Elevations

SCALE	DATE	DRAWN BY	CHECKED BY
AS SHOWN @A2	May '25	DL	IH

JOB & DRAWING NO.
JW/2396/0325 – 200_05

REVISION

acorus
Planning. Design. Property.
acorus.co.uk