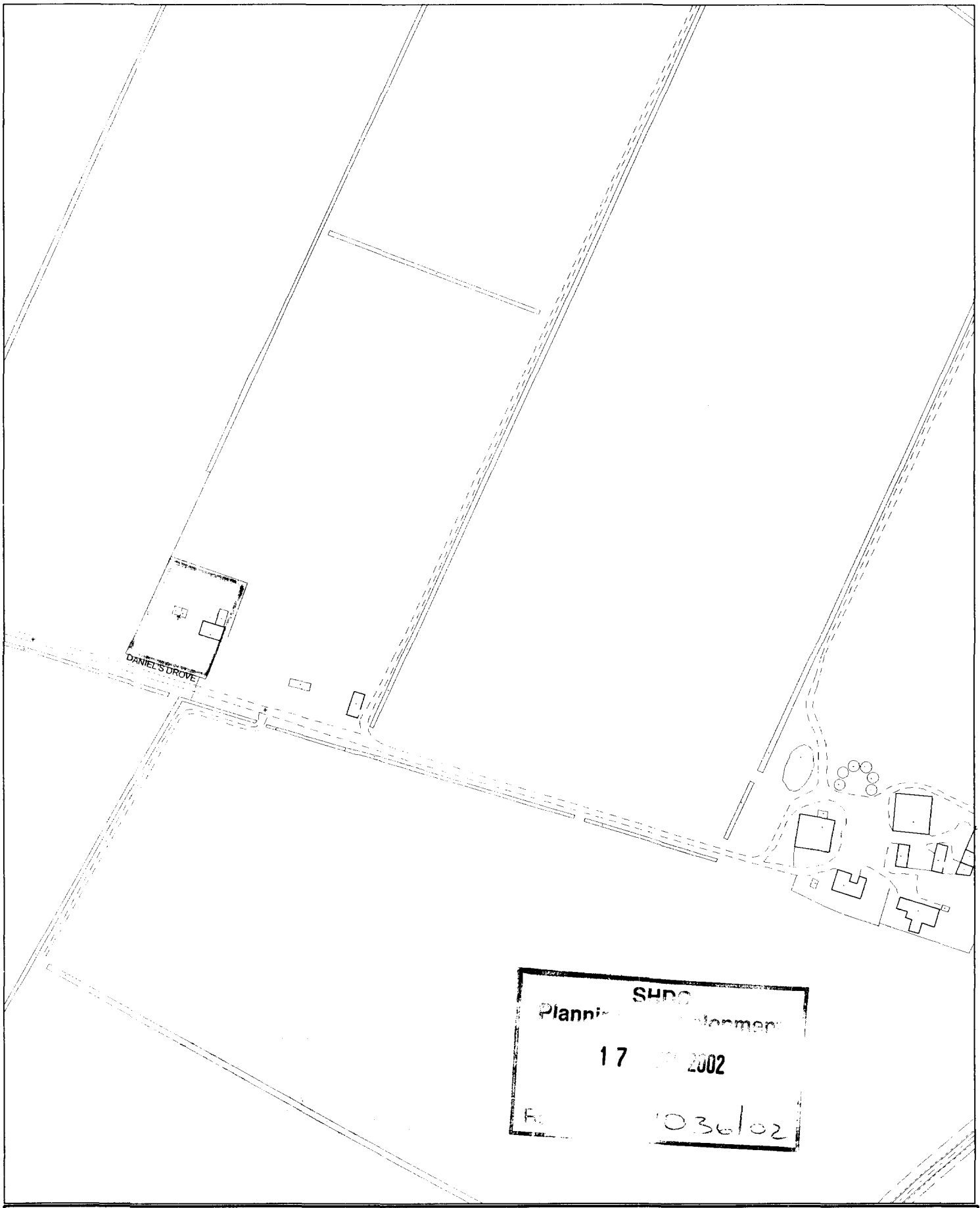

SHDC
Planni[illegible]
17 [illegible] 2002
R[illegible] 0361/02

SOUTH HOLLAND DISTRICT COUNCIL

Council Offices, Priory Road, Spalding,
Lincolnshire PE11 2XE

This copy has been produced specifically for the map return scheme purposes only. No further copies may be made.

Scale: 1:2500

This map is reproduced from Ordnance Survey material with permission of Ordnance Survey on behalf of Her Majesty's Stationery Office (c) Crown copyright. Unauthorised reproduction infringes Crown copyright and may lead to prosecution or civil proceedings. South Holland District Council LA079413 2002



• SOUTH EAST ELEVATION AS PROPOSED •



• NORTH WEST ELEVATION AS PROPOSED •

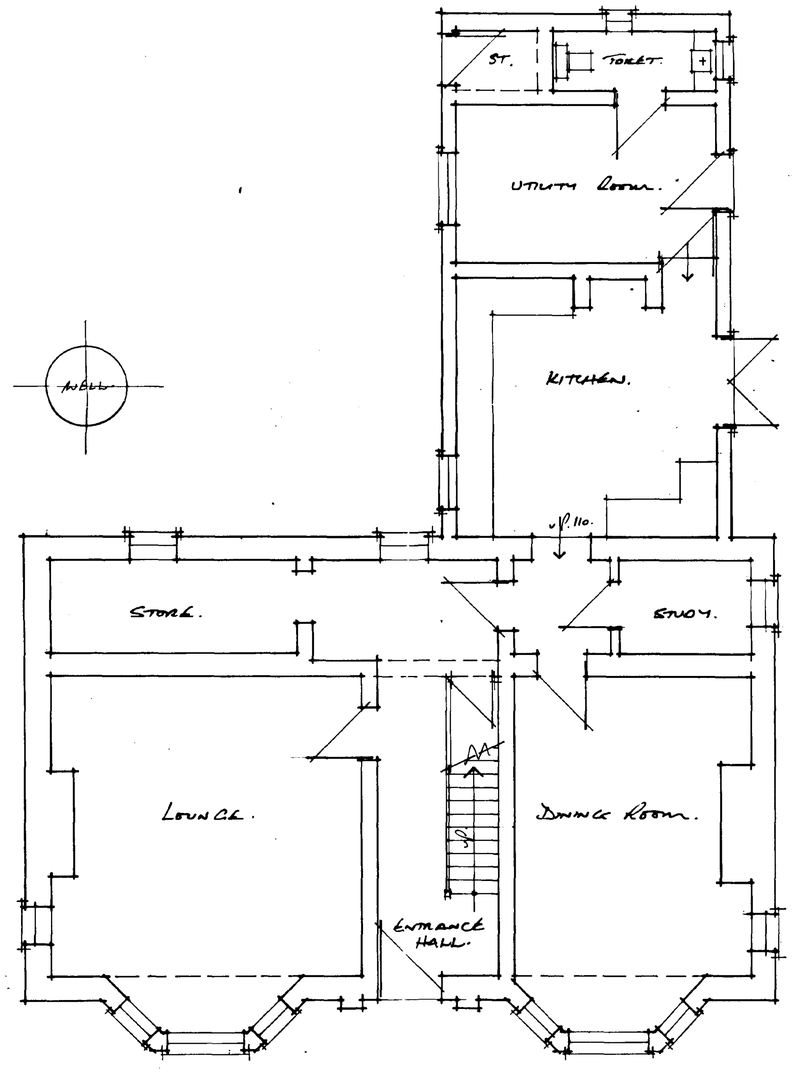

• GROUND FLOOR PLAN AS EXISTING. •

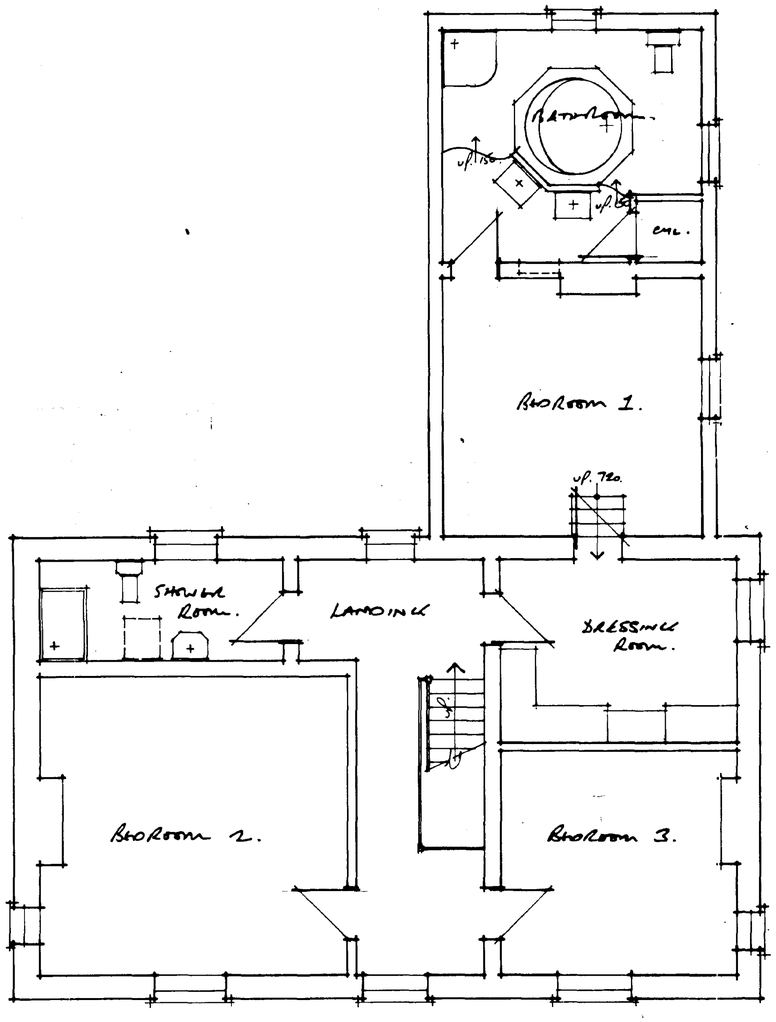

• FIRST FLOOR PLAN AS EXISTING •

17 SEP
1030/02
DETERMINED
PLAN

• PROPOSED ALTERATIONS + EXTENSIONS TO 'BLEAK HOUSE' • DANIELS DROVE • DOWSDALE BANK • CROWLAND • P'BORO. for MR. + MRS. C. E. WOOD •

• DRAWING NO. 01/57/01.A. • SCALES. PLANS 1:50, ELEVATIONS 1:100. • R.N. CONLINGE. MBIAT. ARCHITECTURAL TECHNOLOGIST. 9. GALWAY CLOSE. SPALDING. LINCS. PE11 3FL. TEL/FAX. 01775. 723836 •
SURVEY. DEC. 2001. ELEVATIONS ADDED SEPT. 2002.

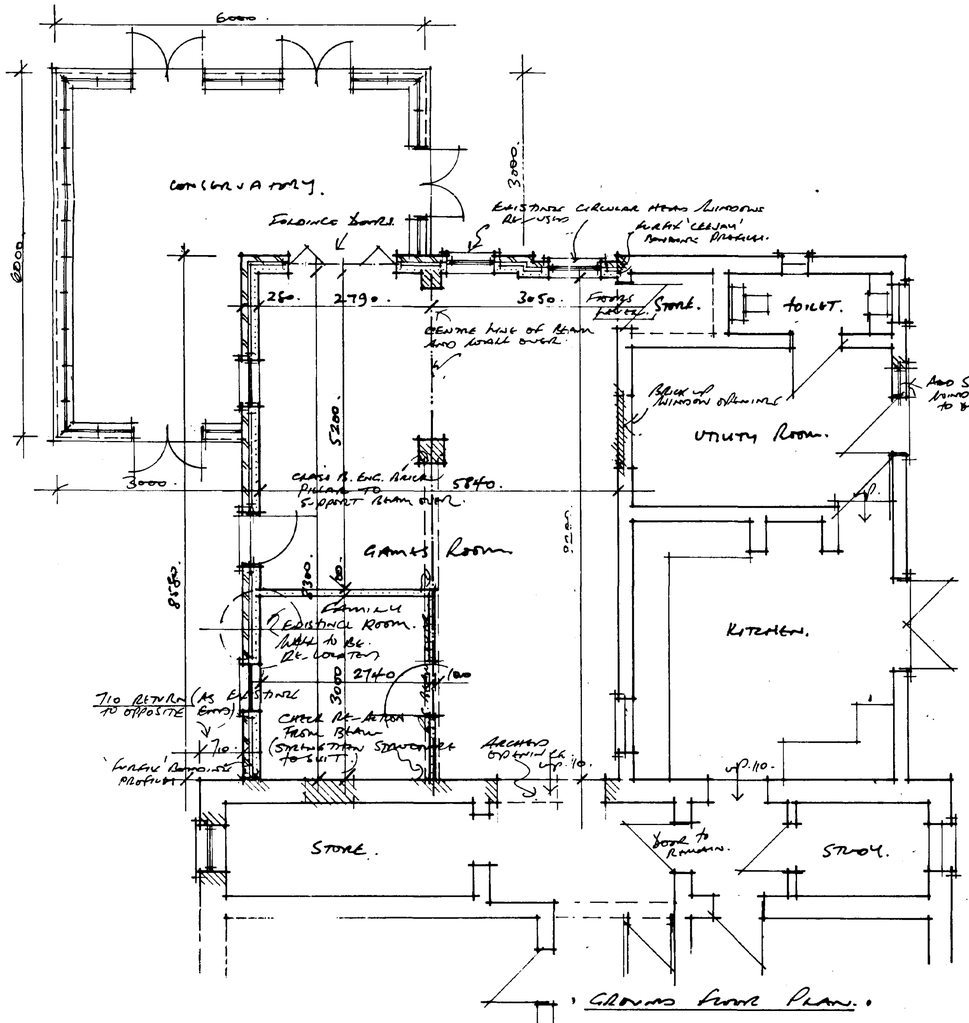

GROUND FLOOR PLAN.

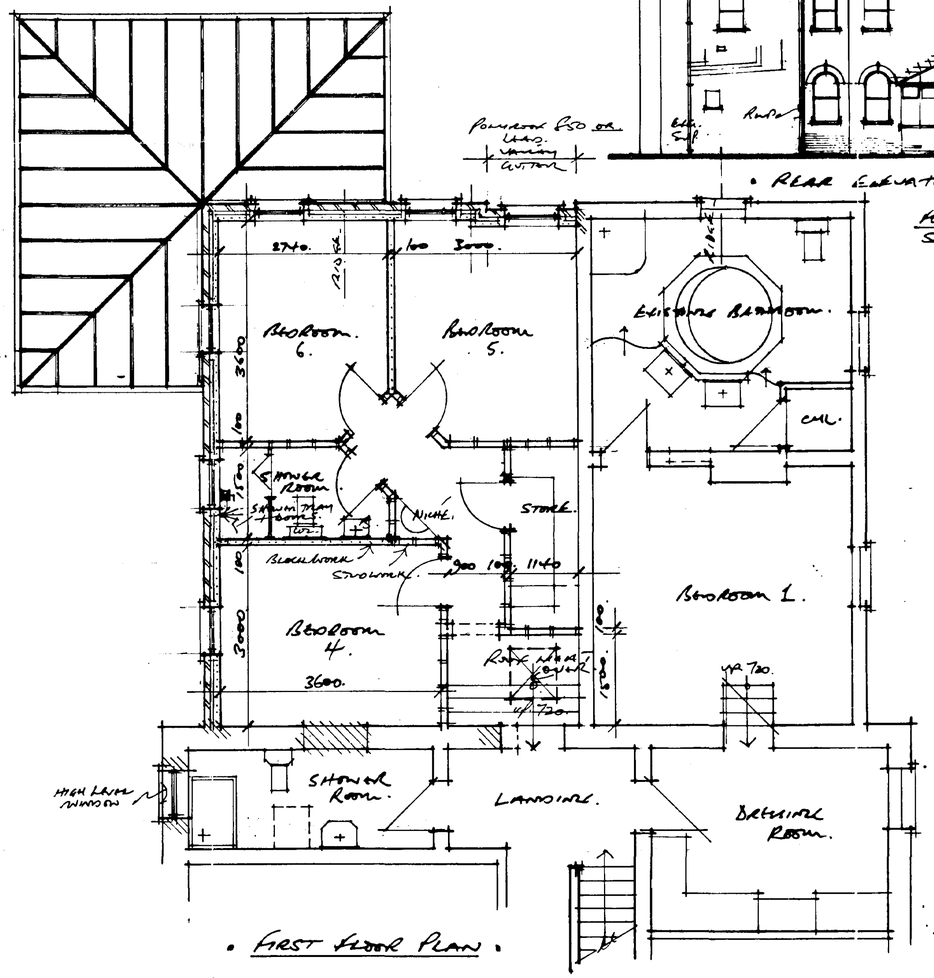

FIRST FLOOR PLAN.



REAR ELEVATION AS PROPOSED.

FOR OTHER ELEVATIONS SEE DRAWING NO 01/57/01A.

PLAN

SHDC Planning Department 17 SEP 2002 1036/02

DRAWING NO. 01/57/03A.

SCALES. PLANS. 1:50.
ELEVATION. 1:100.

R.N. COWLING. MBIAT. ARCHITECTURAL TECHNOLOGIST.
9 GALWAY CLOSE. SPALDING. LINCS. PE11 3FL.
TEL/FAX. 01775. 723836. JUNE 2002. RNC

ZONES AND EXTENSIONS TO BLEAK HOUSE. DANIELS DROVE. DOWSDALE BANK. CROWLAND. P'BORO. TEL. MR. + MRS. C.E. WOOD.