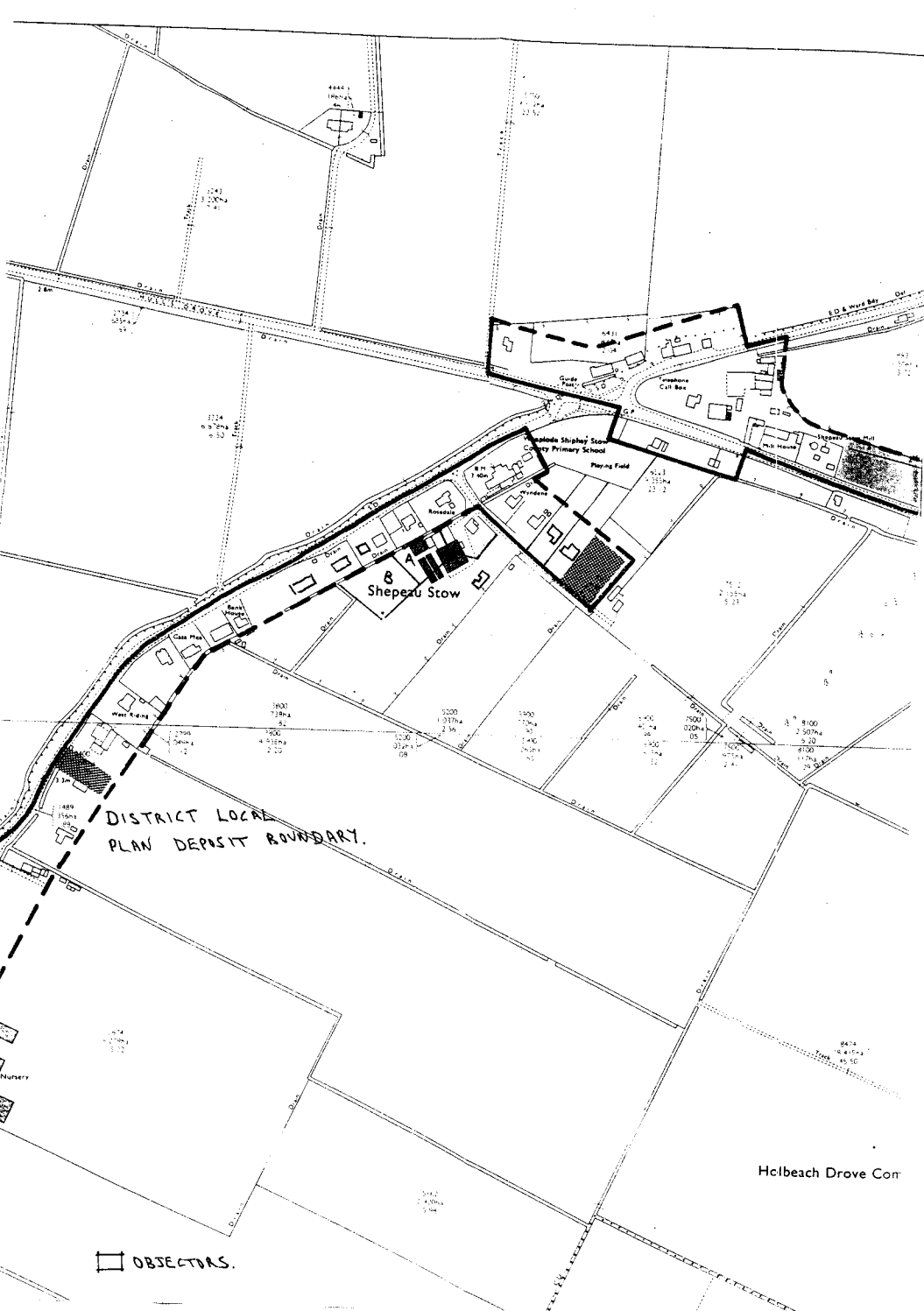

Shepeau Stow
Wyndene
Rosedale
Playing Field
Telephone Call Box
Guide Post
Mill House
Shepeau Stow Mill
West Riding
Nursery
DISTRICT LOCAL
PLAN DEPOSIT BOUNDARY.
OBJECTORS.
Holbeach Drove Com

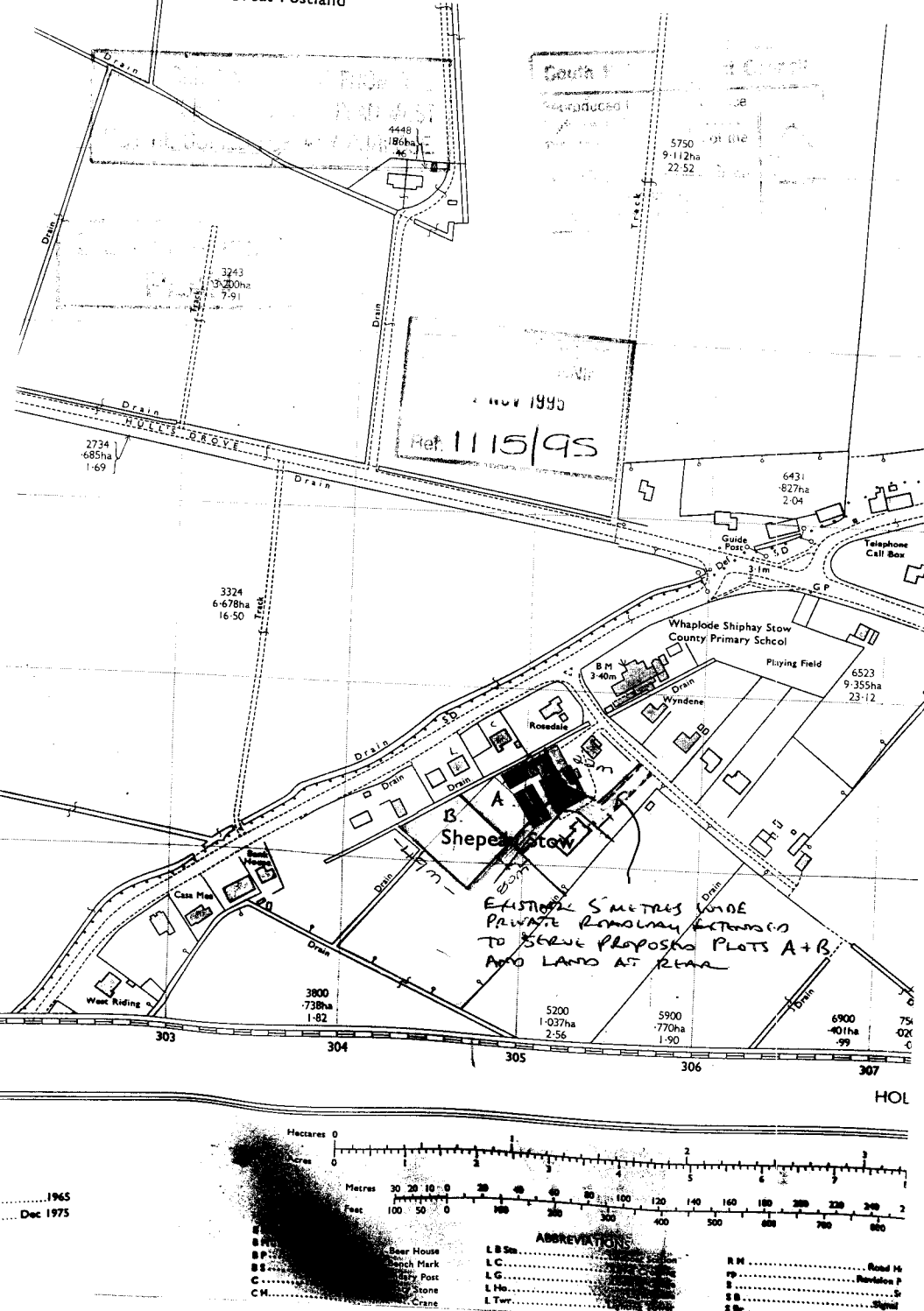

EXISTING 5 METRES WIDE PRIVATE ROADWAY EXTENDED TO SERVE PROPOSED PLOTS A + B AND LAND AT REAR

NOV 1995
Ref. 1115/95

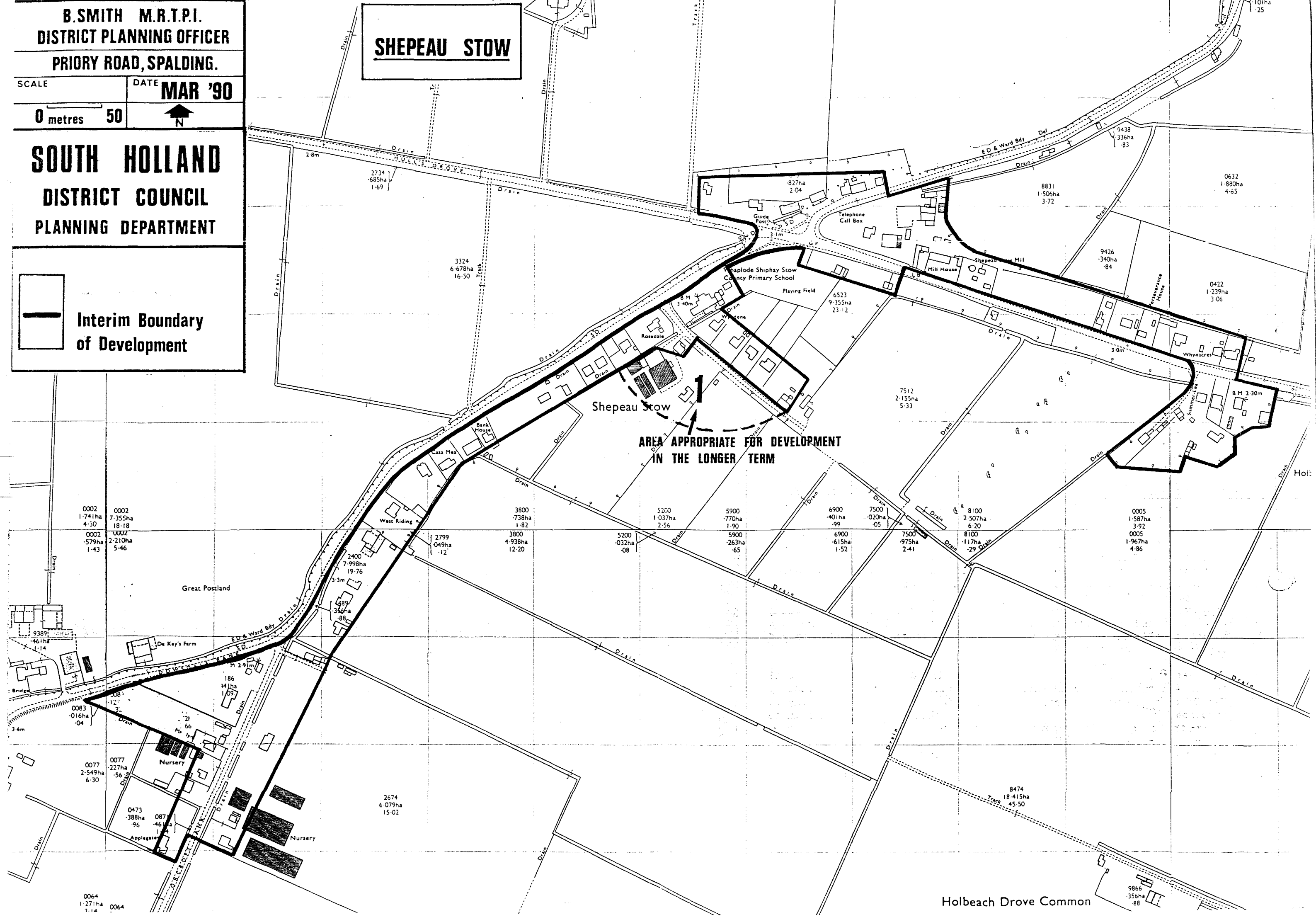
B.SMITH M.R.T.P.I.
DISTRICT PLANNING OFFICER
PRIORY ROAD, SPALDING.
SCALE
DATE MAR '90
0 metres 50
N
SOUTH HOLLAND
DISTRICT COUNCIL
PLANNING DEPARTMENT
Interim Boundary of Development
SHEPEAU STOW
Shepeau Stow
AREA APPROPRIATE FOR DEVELOPMENT IN THE LONGER TERM
Great Postland
Holbeach Drove Common
Nursery
Nursery
Telephone Call Box
Mill House
Playing Field
Rosedale
Whynacres
West Riding
De Key's Farm
Applegate
Guide Post
Drain
Track