Ordnance Survey®

Siteplan®

1:1250 Scale



Produced 29 Nov 2002 from Ordnance Survey digital data and incorporating surveyed revision available at this date. © Crown copyright 2002.

Part or all of this Siteplan is enlarged from mapping produced at one or more of the following scales 1:1250, 1:2500, 1:10000.

Reproduction in whole or in part is prohibited without prior permission of Ordnance Survey.

Ordnance Survey and the OS symbol are registered trade marks and Siteplan a trade mark of Ordnance Survey, the national mapping agency of Great Britain.

20 0 20 40 60 80

Metres

HIGHBURY
COBGATE
WHAPLODE
SPALDING, PE12 6TD

mont

1335/n

Centre coordinates : 532107mE 323829mN

National Grid sheet reference at centre of this Siteplan: TF3223NW.

Supplied by : Trident, Norwich
Serial Number : 5087

Ordnance

Client. Mr & Mrs Tointon.
Highbury,
Cobgate,
Whaplode.
Spalding.
Lincolnshire.
PE12 6TD.

Agent. Henman Green Ltd.
Dereham Business Park,
Yaxham Rd,
Dereham,
Norfolk.

Proposed conservatory.

Plan and elevations. Scale 1:100

All dimensions in mm.

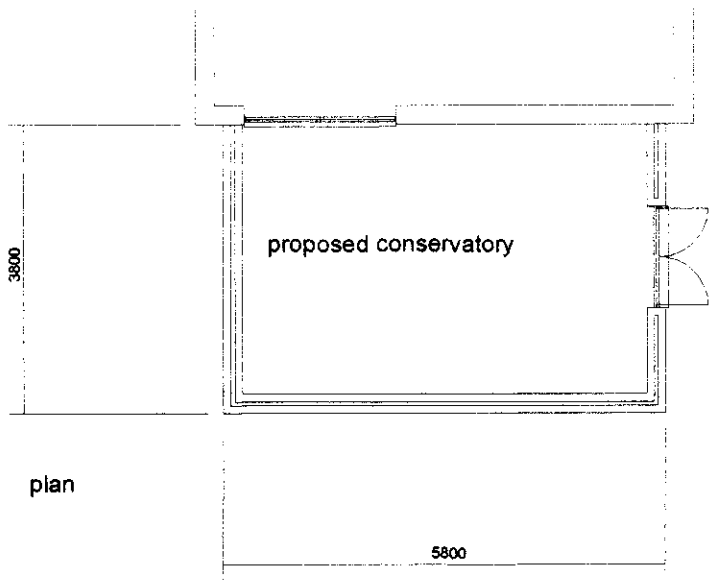

plan

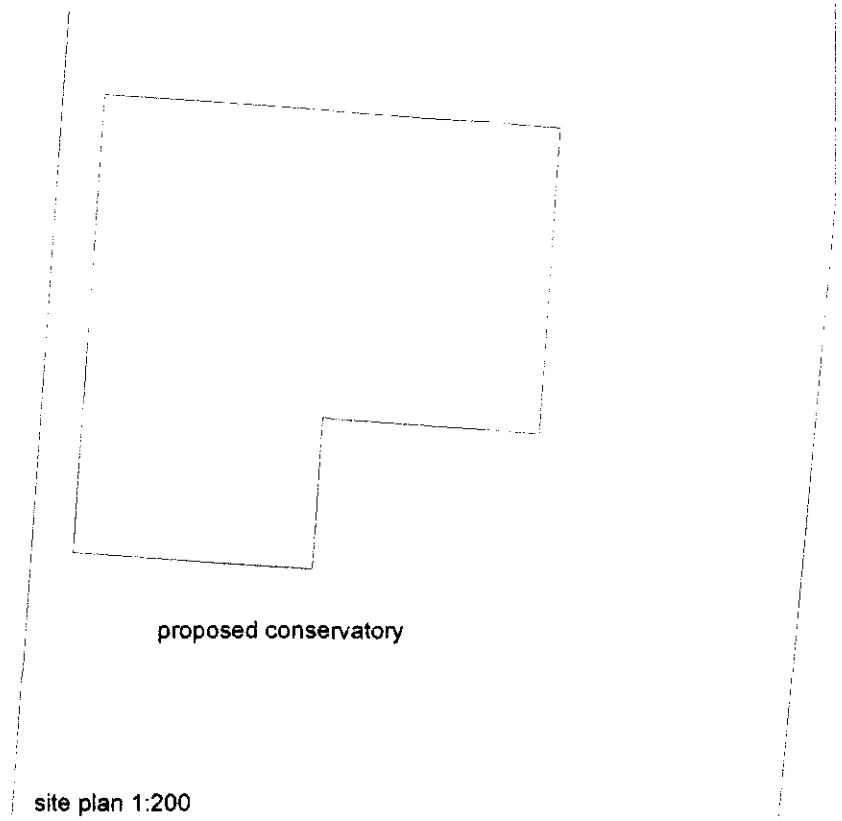

site plan 1:200

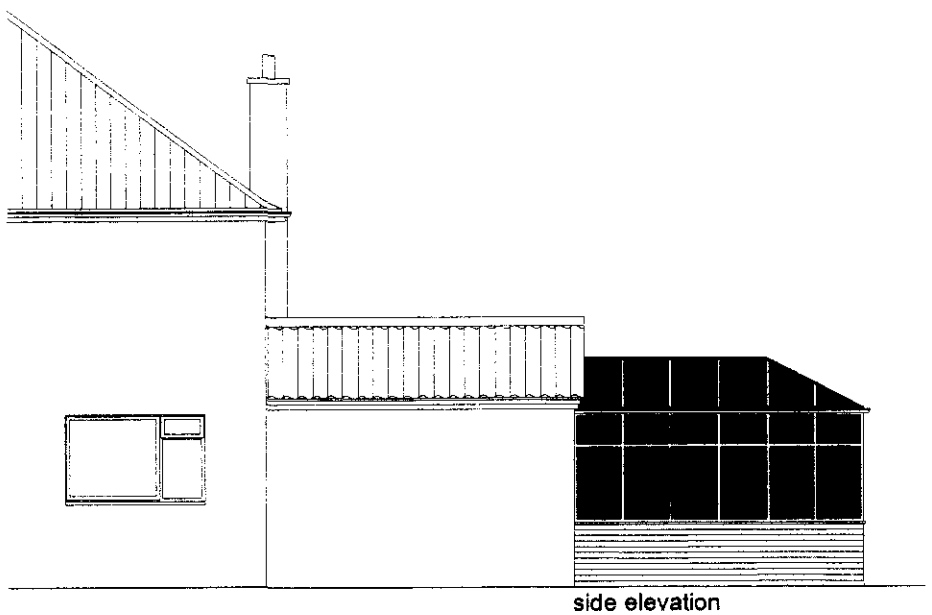

side elevation



rear elevation



side elevation

SHDC
Planning Development
0 DEC 2002
1335/02